


Prop0030
Crookston
Site D

	Greenspace	Sites of Special Scientific Interest	Ancient Long Established or Semi-Natural Woodlands	Greenbelt	Licensed Landfill	Flood Risk (1 in 200)	Hazardous Industry Safety Zone	High Pressure Gas Safety Zone	High Tension Electricity Safety Zone	Prime Agricultural Land	World Heritage Site (Antonine Wall) Consultation Zone	Scheduled Ancient Monuments 30m buffer	Glasgow School of Art Buffer	SSSI's 50m buffer	Local Nature Reserves - 50m buffer	Green Corridors - 15m buffer	Sites of Importance for Nature Conservation 50m buffer	Sites of Special Landscape Importance	Tree Preservation Orders	Gardens and Designated Landscapes	Urban Fringe Land	Noise Management Area - 200m buffer	Quiet Area	SEPA Waste Management Point - 20m buffer	Licensed Landfill 250m buffer	Flood Risk (1 in 1000)	Conservation Area - 30m buffer	Listed Building - 30m buffer	Archaeological Sensitive Trigger Areas	Air Quality Management Area	Core Path - 50m Buffer	Potential Contaminated Land	Vacant and Derelict Land		
Biodiversity				Red											Yellow	Yellow	Yellow	Yellow														Green			
Population				Red		Red										Yellow	Yellow	Yellow	Yellow								Yellow								
Human Health				Red		Red										Yellow	Yellow	Yellow	Yellow																
Fauna				Red												Yellow	Yellow	Yellow	Yellow														Green		
Flora				Red												Yellow	Yellow	Yellow	Yellow														Green		
Soil																																			
Water						Red																				Yellow									
Air																																			
Climatic Factors																																			
Material Assets						Red																				Yellow									
Cultural Heritage				Red																															
Landscape				Red												Yellow	Yellow	Yellow	Yellow															Green	




Additional Site Information
 Site is covered by DEV12 Greenbelt and DEV9 Civic, Hospital and Tertiary Education Within the Green Belt, a SINC buffer zone, Green Corridor buffer zone and SSLI. TPO's to the river's edge. Would involve development in a flood plain.

Potential Mitigation Measures

Prop0031
Crookston
Site F

	Greenspace	Sites of Special Scientific Interest	Ancient Long Established or Semi-Natural Woodlands	Greenbelt	Licensed Landfill	Flood Risk (1 in 200)	Hazardous Industry Safety Zone	High Pressure Gas Safety Zone	High Tension Electricity Safety Zone	Prime Agricultural Land	World Heritage Site (Antonine Wall) Consultation Zone	Scheduled Ancient Monuments 30m buffer	Glasgow School of Art Buffer	SSSI's 50m buffer	Local Nature Reserves - 50m buffer	Green Corridors - 15m buffer	Sites of Importance for Nature Conservation 50m buffer	Sites of Special Landscape Importance	Tree Preservation Orders	Gardens and Designated Landscapes	Urban Fringe Land	Noise Management Area - 200m buffer	Quiet Area	SEPA Waste Management Point - 20m buffer	Licensed Landfill 250m buffer	Flood Risk (1 in 1000)	Conservation Area - 30m buffer	Listed Building - 30m buffer	Archaeological Sensitive Trigger Areas	Air Quality Management Area	Core Path - 50m Buffer	Potential Contaminated Land	Vacant and Derelict Land			
Biodiversity			Red	Red											Yellow	Yellow	Yellow	Yellow														Green				
Population			Red	Red												Yellow	Yellow	Yellow	Yellow														Green			
Human Health			Red	Red												Yellow	Yellow	Yellow	Yellow															Green		
Fauna			Red	Red												Yellow	Yellow	Yellow	Yellow														Green			
Flora			Red	Red												Yellow	Yellow	Yellow	Yellow														Green			
Soil																																				
Water																																				
Air																																				
Climatic Factors																																				
Material Assets																																				
Cultural Heritage			Red																																	
Landscape			Red	Red												Yellow	Yellow	Yellow	Yellow															Green		




Additional Site Information

Site is covered by DEV12 Greenbelt. Within White Cart C-SINC and a Green Corridor extending south to Bullwood/Blacksey Burn (ancient woodlands) and Hurllehill. Within a floodplain. Protected/important species could include otters, bats, and badgers. Important habitats include rivers and streams (LBAP habitat), woodland (LBAP) and grasslands acid/neutral (LBAP habitats). Listed building adjacent to the north east of the site. On ancient, long established or semi-natural woodland, Green Belt, TPO's, SSSI and SINC buffer. The Blacksey Burn runs through this site and has a history of flooding.

Potential Mitigation Measures

Prop0032
 Lomond St/
 Hawthorn St/
 Denmark St

	Greenspace	Sites of Special Scientific Interest	Ancient Long Established or Semi-Natural Woodlands	Greenbelt	Licensed Landfill	Flood Risk (1 in 200)	Hazardous Industry Safety Zone	High Pressure Gas Safety Zone	High Tension Electricity Safety Zone	Prime Agricultural Land	World Heritage Site (Antonine Wall) Consultation Zone	Scheduled Ancient Monuments 30m buffer	Glasgow School of Art Buffer	SSSI's 50m buffer	Local Nature Reserves - 50m buffer	Green Corridors - 15m buffer	Sites of Importance for Nature Conservation 50m buffer	Sites of Special Landscape Importance	Tree Preservation Orders	Gardens and Designated Landscapes	Urban Fringe Land	Noise Management Area - 200m buffer	Quiet Area	SEPA Waste Management Point - 20m buffer	Licensed Landfill 250m buffer	Flood Risk (1 in 1000)	Conservation Area - 30m buffer	Listed Building - 30m buffer	Archaeological Sensitive Trigger Areas	Air Quality Management Area	Core Path - 50m Buffer	Potential Contaminated Land	Vacant and Derelict Land					
Biodiversity																																						
Population																																						
Human Health																																						
Fauna																																						
Flora																																						
Soil																																						
Water																																						
Air																																						
Climatic Factors																																						
Material Assets																																						
Cultural Heritage																																						
Landscape																																						




Additional Site Information

Site is covered by DEV3 Industry and Business. Includes areas that are known to flood. Adjacent to a Green Corridor.

Potential Mitigation Measures

Prop0033
Temple Road

	Greenspace	Sites of Special Scientific Interest	Ancient Long Established or Semi-Natural Woodlands	Greenbelt	Licensed Landfill	Flood Risk (1 in 200)	Hazardous Industry Safety Zone	High Pressure Gas Safety Zone	High Tension Electricity Safety Zone	Prime Agricultural Land	World Heritage Site (Antonine Wall) Consultation Zone	Scheduled Ancient Monuments 30m buffer	Glasgow School of Art Buffer	SSSI's 50m buffer	Local Nature Reserves - 50m buffer	Green Corridors - 15m buffer	Sites of Importance for Nature Conservation 50m buffer	Sites of Special Landscape Importance	Tree Preservation Orders	Gardens and Designated Landscapes	Urban Fringe Land	Noise Management Area - 200m buffer	Quiet Area	SEPA Waste Management Point - 20m buffer	Licensed Landfill 250m buffer	Flood Risk (1 in 1000)	Conservation Area - 30m buffer	Listed Building - 30m buffer	Archaeological Sensitive Trigger Areas	Air Quality Management Area	Core Path - 50m Buffer	Potential Contaminated Land	Vacant and Derelict Land			
Biodiversity	Red													Yellow	Yellow	Yellow																Green				
Population	Red						Red								Yellow	Yellow	Yellow																Green			
Human Health	Red						Red								Yellow	Yellow	Yellow																	Green		
Fauna	Red														Yellow	Yellow	Yellow																Green			
Flora	Red														Yellow	Yellow	Yellow																Green			
Soil																																				
Water																																				
Air																																				
Climatic Factors																																				
Material Assets							Red																													
Cultural Heritage												Red																					Yellow			
Landscape	Red														Yellow	Yellow	Yellow																	Green		



Additional Site Information


Site is covered by DEV11 Green Space. A Scheduled Ancient Monument site (Forth & Clyde Canal). An Archaeological trigger site which includes a Green Corridor which links to other green/habitat areas. SINC (canal) immediately south as well as to north (Dawsholm park). Site of Special Landscape Importance in terms of the adjacent park (Dawsholm). The site runs parallel to the Forth and Clyde Canal and has a history of flooding. Within a 50m buffer for Dawsholm Park LNR and SINC's. Protected/Important Species include Palmate newts which breed in the adjacent canal. Important habitats include woodland and scrub.

Potential Mitigation Measures

.

Prop0034
Damshot Crescent

	Greenspace	Sites of Special Scientific Interest	Ancient Long Established or Semi-Natural Woodlands	Greenbelt	Licensed Landfill	Flood Risk (1 in 200)	Hazardous Industry Safety Zone	High Pressure Gas Safety Zone	High Tension Electricity Safety Zone	Prime Agricultural Land	World Heritage Site (Antonine Wall) Consultation Zone	Scheduled Ancient Monuments 30m buffer	Glasgow School of Art Buffer	SSSI's 50m buffer	Local Nature Reserves - 50m buffer	Green Corridors - 15m buffer	Sites of Importance for Nature Conservation 50m buffer	Sites of Special Landscape Importance	Tree Preservation Orders	Gardens and Designated Landscapes	Urban Fringe Land	Noise Management Area - 200m buffer	Quiet Area	SEPA Waste Management Point - 20m buffer	Licensed Landfill 250m buffer	Flood Risk (1 in 1000)	Conservation Area - 30m buffer	Listed Building - 30m buffer	Archaeological Sensitive Trigger Areas	Air Quality Management Area	Core Path - 50m Buffer	Potential Contaminated Land	Vacant and Derelict Land	
Biodiversity	Red														Yellow	Yellow	Yellow		Yellow												Green			
Population	Red			Red		Red									Yellow	Yellow	Yellow		Yellow							Yellow	Yellow					Green		
Human Health	Red			Red		Red									Yellow	Yellow	Yellow		Yellow													Green		
Fauna	Red														Yellow	Yellow	Yellow		Yellow													Green		
Flora	Red														Yellow	Yellow	Yellow		Yellow													Green		
Soil																																		
Water						Red																				Yellow								
Air																																		
Climatic Factors																																		
Material Assets				Red		Red																				Yellow								
Cultural Heritage																																		
Landscape	Red														Yellow	Yellow	Yellow		Yellow								Yellow	Yellow					Green	




Additional Site Information
Site is covered by DEV11 Greenspace and adjacent to Pollok Park Conservation Area.

Potential Mitigation Measures

Prop0035
Mid Netherton,
Carmunnock

	Greenspace	Sites of Special Scientific Interest	Ancient Long Established or Semi-Natural Woodlands	Greenbelt	Licensed Landfill	Flood Risk (1 in 200)	Hazardous Industry Safety Zone	High Pressure Gas Safety Zone	High Tension Electricity Safety Zone	Prime Agricultural Land	World Heritage Site (Antonine Wall) Consultation Zone	Scheduled Ancient Monuments 30m buffer	Glasgow School of Art Buffer	SSSI's 50m buffer	Local Nature Reserves - 50m buffer	Green Corridors - 15m buffer	Sites of Importance for Nature Conservation 50m buffer	Sites of Special Landscape Importance	Tree Preservation Orders	Gardens and Designated Landscapes	Urban Fringe Land	Noise Management Area - 200m buffer	Quiet Area	SEPA Waste Management Point - 20m buffer	Licensed Landfill 250m buffer	Flood Risk (1 in 1000)	Conservation Area - 30m buffer	Listed Building - 30m buffer	Archaeological Sensitive Trigger Areas	Air Quality Management Area	Core Path - 50m Buffer	Potential Contaminated Land	Vacant and Derelict Land				
Biodiversity				Red													Yellow	Yellow			Yellow											Green					
Population				Red														Yellow	Yellow			Yellow							Yellow								
Human Health				Red														Yellow	Yellow			Yellow															
Fauna				Red														Yellow	Yellow			Yellow												Green			
Flora				Red														Yellow	Yellow			Yellow												Green			
Soil																																					
Water																																					
Air																																					
Climatic Factors																																					
Material Assets																																					
Cultural Heritage																														Yellow							
Landscape				Red													Yellow	Yellow																	Green		



Additional Site Information


Site is covered by DEV12 Greenbelt. Mid Netherton Farm is a Listed Building. In terms of access, the area is part of a green connection from Cathkin Braes to Linn Park. Within the Green Belt and adjacent to a LNR, SSSI and SINCS. Important habitats include hedgerow (LBAP boundary features).

Potential Mitigation Measures

Existing farm house and steadings would need to be retained and converted to residential use.

Prop0037
5 Southpark
Avenue

	Greenspace	Sites of Special Scientific Interest	Ancient Long Established or Semi-Natural Woodlands	Greenbelt	Licensed Landfill	Flood Risk (1 in 200)	Hazardous Industry Safety Zone	High Pressure Gas Safety Zone	High Tension Electricity Safety Zone	Prime Agricultural Land	World Heritage Site (Antonine Wall) Consultation Zone	Scheduled Ancient Monuments 30m buffer	Glasgow School of Art Buffer	SSSI's 50m buffer	Local Nature Reserves - 50m buffer	Green Corridors - 15m buffer	Sites of Importance for Nature Conservation 50m buffer	Sites of Special Landscape Importance	Tree Preservation Orders	Gardens and Designated Landscapes	Urban Fringe Land	Noise Management Area - 200m buffer	Quiet Area	SEPA Waste Management Point - 20m buffer	Licensed Landfill 250m buffer	Flood Risk (1 in 1000)	Conservation Area - 30m buffer	Listed Building - 30m buffer	Archaeological Sensitive Trigger Areas	Air Quality Management Area	Core Path - 50m Buffer	Potential Contaminated Land	Vacant and Derelict Land		
Biodiversity																																			
Population																																			
Human Health																																			
Fauna																																			
Flora																																			
Soil																																			
Water																																			
Air																																			
Climatic Factors																																			
Material Assets																																			
Cultural Heritage																																			
Landscape																																			



Additional Site Information
Site is covered by DEV2 Residential and Supporting Uses

Potential Mitigation Measures

	Greenspace	Sites of Special Scientific Interest	Ancient Long Established or Semi-Natural Woodlands	Greenbelt	Licensed Landfill	Flood Risk (1 in 200)	Hazardous Industry Safety Zone	High Pressure Gas Safety Zone	High Tension Electricity Safety Zone	Prime Agricultural Land	World Heritage Site (Antonine Wall) Consultation Zone	Scheduled Ancient Monuments 30m buffer	Glasgow School of Art Buffer	SSSI's 50m buffer	Local Nature Reserves - 50m buffer	Green Corridors - 15m buffer	Sites of Importance for Nature Conservation 50m buffer	Sites of Special Landscape Importance	Tree Preservation Orders	Gardens and Designated Landscapes	Urban Fringe Land	Noise Management Area - 200m buffer	Quiet Area	SEPA Waste Management Point - 20m buffer	Licensed Landfill 250m buffer	Flood Risk (1 in 1000)	Conservation Area - 30m buffer	Listed Building - 30m buffer	Archaeological Sensitive Trigger Areas	Air Quality Management Area	Core Path - 50m Buffer	Potential Contaminated Land	Vacant and Derelict Land					
Biodiversity																																						
Population																																						
Human Health																																						
Fauna																																						
Flora																																						
Soil																																						
Water																																						
Air																																						
Climatic Factors																																						
Material Assets																																						
Cultural Heritage																																						
Landscape																																						



Additional Site Information
 Site is covered by DEV5 Principal Retail Area. Gap or 'stalled' development site. Adjacent to several listed buildings. Within the Central Conservation Area. Pluvial flooding spread around proposed site.

Potential Mitigation Measures

Prop0039
Maxwell Road

	Greenspace	Sites of Special Scientific Interest	Ancient Long Established or Semi-Natural Woodlands	Greenbelt	Licensed Landfill	Flood Risk (1 in 200)	Hazardous Industry Safety Zone	High Pressure Gas Safety Zone	High Tension Electricity Safety Zone	Prime Agricultural Land	World Heritage Site (Antonine Wall) Consultation Zone	Scheduled Ancient Monuments 30m buffer	Glasgow School of Art Buffer	SSSI's 50m buffer	Local Nature Reserves - 50m buffer	Green Corridors - 15m buffer	Sites of Importance for Nature Conservation 50m buffer	Sites of Special Landscape Importance	Tree Preservation Orders	Gardens and Designated Landscapes	Urban Fringe Land	Noise Management Area - 200m buffer	Quiet Area	SEPA Waste Management Point - 20m buffer	Licensed Landfill 250m buffer	Flood Risk (1 in 1000)	Conservation Area - 30m buffer	Listed Building - 30m buffer	Archaeological Sensitive Trigger Areas	Air Quality Management Area	Core Path - 50m Buffer	Potential Contaminated Land	Vacant and Derelict Land				
Biodiversity																																					
Population																																					
Human Health																																					
Fauna																																					
Flora																																					
Soil																																					
Water																																					
Air																																					
Climatic Factors																																					
Material Assets																																					
Cultural Heritage																																					
Landscape																																					



Additional Site Information

Site is covered by DEV8 Mixed Use. Adjacent to fine listed tenements at the junction of Maxwell Road and Pollokshaws Road/Eglinton Street and on approach to East Pollokshields Conservation Area. Affects a Green Corridor.

Potential Mitigation Measures

Any future development should provide appropriately scaled frontage to Maxwell Drive and respect the design quality of the adjacent listed buildings and nearby Conservation Area in line with City Plan policies. Development may enable the re-use and decontamination of the site (formerly as a gas works). Need to retain habitat connection.


	Greenspace	Sites of Special Scientific Interest	Ancient Long Established or Semi-Natural Woodlands	Greenbelt	Licensed Landfill	Flood Risk (1 in 200)	Hazardous Industry Safety Zone	High Pressure Gas Safety Zone	High Tension Electricity Safety Zone	Prime Agricultural Land	World Heritage Site (Antonine Wall) Consultation Zone	Scheduled Ancient Monuments 30m buffer	Glasgow School of Art Buffer	SSSI's 50m buffer	Local Nature Reserves - 50m buffer	Green Corridors - 15m buffer	Sites of Importance for Nature Conservation 50m buffer	Sites of Special Landscape Importance	Tree Preservation Orders	Gardens and Designated Landscapes	Urban Fringe Land	Noise Management Area - 200m buffer	Quiet Area	SEPA Waste Management Point - 20m buffer	Licensed Landfill 250m buffer	Flood Risk (1 in 1000)	Conservation Area - 30m buffer	Listed Building - 30m buffer	Archaeological Sensitive Trigger Areas	Air Quality Management Area	Core Path - 50m Buffer	Potential Contaminated Land	Vacant and Derelict Land			
Biodiversity																																				
Population						Red																				Yellow	Yellow	Yellow		Yellow						
Human Health						Red																														
Fauna																																				
Flora																																				
Soil																																				
Water						Red																														
Air																																				Yellow
Climatic Factors																																				
Material Assets						Red																				Yellow										
Cultural Heritage																										Yellow	Yellow	Yellow	Yellow							
Landscape																																				



Additional Site Information
 Site is covered by DEV5 Principal Retail Area An extensive surface car park site. Adjacent to several listed buildings but outwith the Central Conservation Area (though in close proximity to the boundary). Landscape areas on site not of high quality.

Potential Mitigation Measures

	Greenspace	Sites of Special Scientific Interest	Ancient Long Established or Semi-Natural Woodlands	Greenbelt	Licensed Landfill	Flood Risk (1 in 200)	Hazardous Industry Safety Zone	High Pressure Gas Safety Zone	High Tension Electricity Safety Zone	Prime Agricultural Land	World Heritage Site (Antonine Wall) Consultation Zone	Scheduled Ancient Monuments 30m buffer	Glasgow School of Art Buffer	SSSI's 50m buffer	Local Nature Reserves - 50m buffer	Green Corridors - 15m buffer	Sites of Importance for Nature Conservation 50m buffer	Sites of Special Landscape Importance	Tree Preservation Orders	Gardens and Designated Landscapes	Urban Fringe Land	Noise Management Area - 200m buffer	Quiet Area	SEPA Waste Management Point - 20m buffer	Licensed Landfill 250m buffer	Flood Risk (1 in 1000)	Conservation Area - 30m buffer	Listed Building - 30m buffer	Archaeological Sensitive Trigger Areas	Air Quality Management Area	Core Path - 50m Buffer	Potential Contaminated Land	Vacant and Derelict Land				
Biodiversity	Red														Yellow	Yellow																					
Population	Red																																		Green		
Human Health	Red																																			Green	
Fauna	Red																																			Green	
Flora	Red																																			Green	
Soil																																				Green	
Water																																					
Air																																					
Climatic Factors																																					
Material Assets																																					Green
Cultural Heritage																																					
Landscape	Red																																			Green	



Additional Site Information
 Site is covered by DEV2 Residential and Supporting Uses, DEV3 Industry and Business, DEV7 Other Retail and Commercial and DEV11 Greenspace. Small areas at risk of flooding throughout site. Proposal would result in the loss of Green Space

Potential Mitigation Measures

Prop0042
Western Infirmary
(Part)

	Greenspace	Sites of Special Scientific Interest	Ancient Long Established or Semi-Natural Woodlands	Greenbelt	Licensed Landfill	Flood Risk (1 in 200)	Hazardous Industry Safety Zone	High Pressure Gas Safety Zone	High Tension Electricity Safety Zone	Prime Agricultural Land	World Heritage Site (Antonine Wall) Consultation Zone	Scheduled Ancient Monuments 30m buffer	Glasgow School of Art Buffer	SSSI's 50m buffer	Local Nature Reserves - 50m buffer	Green Corridors - 15m buffer	Sites of Importance for Nature Conservation 50m buffer	Sites of Special Landscape Importance	Tree Preservation Orders	Gardens and Designated Landscapes	Urban Fringe Land	Noise Management Area - 200m buffer	Quiet Area	SEPA Waste Management Point - 20m buffer	Licensed Landfill 250m buffer	Flood Risk (1 in 1000)	Conservation Area - 30m buffer	Listed Building - 30m buffer	Archaeological Sensitive Trigger Areas	Air Quality Management Area	Core Path - 50m Buffer	Potential Contaminated Land	Vacant and Derelict Land				
Biodiversity																																					
Population																																					
Human Health																																					
Fauna																																					
Flora																																					
Soil																																					
Water																																					
Air																																					
Climatic Factors																																					
Material Assets																																					
Cultural Heritage																																					
Landscape																																					




Additional Site Information
 Site is covered by DEV9 Civic, Hospital and Tertiary Education. Part of the Western Infirmary complex. Various listed buildings, within the buffer zone for Glasgow West Conservation Area.

Potential Mitigation Measures
 Any change of use to residential/commercial/student accommodation will require compliance with Policy DG/DES 3. A conservation plan may be required.

Prop0043
 Royal Hospital for
 Sick Children and
 Queen Mothers

	Greenspace	Sites of Special Scientific Interest	Ancient Long Established or Semi-Natural Woodlands	Greenbelt	Licensed Landfill	Flood Risk (1 in 200)	Hazardous Industry Safety Zone	High Pressure Gas Safety Zone	High Tension Electricity Safety Zone	Prime Agricultural Land	World Heritage Site (Antonine Wall) Consultation Zone	Scheduled Ancient Monuments 30m buffer	Glasgow School of Art Buffer	SSSI's 50m buffer	Local Nature Reserves - 50m buffer	Green Corridors - 15m buffer	Sites of Importance for Nature Conservation 50m buffer	Sites of Special Landscape Importance	Tree Preservation Orders	Gardens and Designated Landscapes	Urban Fringe Land	Noise Management Area - 200m buffer	Quiet Area	SEPA Waste Management Point - 20m buffer	Licensed Landfill 250m buffer	Flood Risk (1 in 1000)	Conservation Area - 30m buffer	Listed Building - 30m buffer	Archaeological Sensitive Trigger Areas	Air Quality Management Area	Core Path - 50m Buffer	Potential Contaminated Land	Vacant and Derelict Land				
Biodiversity	Red															Yellow																					
Population	Red																Yellow																				
Human Health	Red																Yellow																				
Fauna	Red																Yellow																				
Flora	Red																Yellow																				
Soil																																					
Water																																					
Air																																					
Climatic Factors																																					
Material Assets																																					
Cultural Heritage																																					
Landscape	Red																Yellow																				



Additional Site Information
 Site is covered by DEV9 Civic, Hospital and Tertiary Education. Potentially sensitive site within the buffer zone of Glasgow West Conservation Area. Proposal will impact on Yorkhill Park. The site is Green Space and within the River Kelvin c-SINC buffer. Protected and important species include bats. Protected habitats include open water (the river).

Potential Mitigation Measures
 Any development to change the use to residential, commercial and student accommodation will require compliance with Policy DG/DES 3. A conservation plan may also be required. There is a need to maintain the connectivity and integrity of the river network and corridor.

Prop0044
Lightburn Hospital

	Greenspace	Sites of Special Scientific Interest	Ancient Long Established or Semi-Natural Woodlands	Greenbelt	Licensed Landfill	Flood Risk (1 in 200)	Hazardous Industry Safety Zone	High Pressure Gas Safety Zone	High Tension Electricity Safety Zone	Prime Agricultural Land	World Heritage Site (Antonine Wall) Consultation Zone	Scheduled Ancient Monuments 30m buffer	Glasgow School of Art Buffer	SSSI's 50m buffer	Local Nature Reserves - 50m buffer	Green Corridors - 15m buffer	Sites of Importance for Nature Conservation 50m buffer	Sites of Special Landscape Importance	Tree Preservation Orders	Gardens and Designated Landscapes	Urban Fringe Land	Noise Management Area - 200m buffer	Quiet Area	SEPA Waste Management Point - 20m buffer	Licensed Landfill 250m buffer	Flood Risk (1 in 1000)	Conservation Area - 30m buffer	Listed Building - 30m buffer	Archaeological Sensitive Trigger Areas	Air Quality Management Area	Core Path - 50m Buffer	Potential Contaminated Land	Vacant and Derelict Land			
Biodiversity																																				
Population																																				
Human Health																																				
Fauna																																				
Flora																																				
Soil																																				
Water																																				
Air																																				
Climatic Factors																																				
Material Assets																																				
Cultural Heritage																																				
Landscape																																				

Additional Site Information
 Site is covered by DEV9 Civic, Hospital and Tertiary Education. The Light Burn is to the east of the site and runs through this area. This site is very near a water vole population associated with grassland not water.

Potential Mitigation Measures

Prop0046
Parkhead Hospital

	Greenspace	Sites of Special Scientific Interest	Ancient Long Established or Semi-Natural Woodlands	Greenbelt	Licensed Landfill	Flood Risk (1 in 200)	Hazardous Industry Safety Zone	High Pressure Gas Safety Zone	High Tension Electricity Safety Zone	Prime Agricultural Land	World Heritage Site (Antonine Wall) Consultation Zone	Scheduled Ancient Monuments 30m buffer	Glasgow School of Art Buffer	SSSI's 50m buffer	Local Nature Reserves - 50m buffer	Green Corridors - 15m buffer	Sites of Importance for Nature Conservation 50m buffer	Sites of Special Landscape Importance	Tree Preservation Orders	Gardens and Designated Landscapes	Urban Fringe Land	Noise Management Area - 200m buffer	Quiet Area	SEPA Waste Management Point - 20m buffer	Licensed Landfill 250m buffer	Flood Risk (1 in 1000)	Conservation Area - 30m buffer	Listed Building - 30m buffer	Archaeological Sensitive Trigger Areas	Air Quality Management Area	Core Path - 50m Buffer	Potential Contaminated Land	Vacant and Derelict Land			
Biodiversity																																				
Population																																				
Human Health																																				
Fauna																																				
Flora																																				
Soil																																				
Water																																				
Air																																				
Climatic Factors																																				
Material Assets																																				
Cultural Heritage																																				
Landscape																																				




Additional Site Information
Site is covered by DEV4 Town Centre

Potential Mitigation Measures

Prop0047
Auchinairn Road


	Greenspace	Sites of Special Scientific Interest	Ancient Long Established or Semi-Natural Woodlands	Greenbelt	Licensed Landfill	Flood Risk (1 in 200)	Hazardous Industry Safety Zone	High Pressure Gas Safety Zone	High Tension Electricity Safety Zone	Prime Agricultural Land	World Heritage Site (Antonine Wall) Consultation Zone	Scheduled Ancient Monuments 30m buffer	Glasgow School of Art Buffer	SSSI's 50m buffer	Local Nature Reserves - 50m buffer	Green Corridors - 15m buffer	Sites of Importance for Nature Conservation 50m buffer	Sites of Special Landscape Importance	Tree Preservation Orders	Gardens and Designated Landscapes	Urban Fringe Land	Noise Management Area - 200m buffer	Quiet Area	SEPA Waste Management Point - 20m buffer	Licensed Landfill 250m buffer	Flood Risk (1 in 1000)	Conservation Area - 30m buffer	Listed Building - 30m buffer	Archaeological Sensitive Trigger Areas	Air Quality Management Area	Core Path - 50m Buffer	Potential Contaminated Land	Vacant and Derelict Land		
Biodiversity				Red													Yellow	Yellow			Yellow														
Population				Red														Yellow	Yellow			Yellow													
Human Health				Red														Yellow	Yellow			Yellow													
Fauna				Red														Yellow	Yellow			Yellow													
Flora				Red														Yellow	Yellow			Yellow													
Soil																																			
Water																																			
Air																																			
Climatic Factors																																			
Material Assets																																			
Cultural Heritage																																			
Landscape				Red														Yellow	Yellow																



Additional Site Information
 Site is covered by DEV12 Greenbelt. Proximity to Wallace Monument. Proposal is on Green Belt, urban fringe land, within a SSLI and in close proximity to a SINC. Development would isolate local SINC's at Wester Lumloch and Auchinleck Meadow from the Green Network. Protected and important species include water voles, present along Standburn. Potential presence of otters (otter footprint found on Standburn, west of proposed site). Important habitats include Standburn and associated wetland and grassland.

Potential Mitigation Measures

	Greenspace	Sites of Special Scientific Interest	Ancient Long Established or Semi-Natural Woodlands	Greenbelt	Licensed Landfill	Flood Risk (1 in 200)	Hazardous Industry Safety Zone	High Pressure Gas Safety Zone	High Tension Electricity Safety Zone	Prime Agricultural Land	World Heritage Site (Antonine Wall) Consultation Zone	Scheduled Ancient Monuments 30m buffer	Glasgow School of Art Buffer	SSSI's 50m buffer	Local Nature Reserves - 50m buffer	Green Corridors - 15m buffer	Sites of Importance for Nature Conservation 50m buffer	Sites of Special Landscape Importance	Tree Preservation Orders	Gardens and Designated Landscapes	Urban Fringe Land	Noise Management Area - 200m buffer	Quiet Area	SEPA Waste Management Point - 20m buffer	Licensed Landfill 250m buffer	Flood Risk (1 in 1000)	Conservation Area - 30m buffer	Listed Building - 30m buffer	Archaeological Sensitive Trigger Areas	Air Quality Management Area	Core Path - 50m Buffer	Potential Contaminated Land	Vacant and Derelict Land		
Biodiversity			Red	Red													Yellow	Yellow	Yellow		Yellow														
Population						Red		Red	Red									Yellow	Yellow	Yellow		Yellow				Yellow									
Human Health			Red	Red		Red		Red	Red									Yellow	Yellow	Yellow		Yellow				Yellow									
Fauna			Red	Red														Yellow	Yellow	Yellow		Yellow													
Flora			Red	Red														Yellow	Yellow	Yellow		Yellow													
Soil																																			
Water						Red																				Yellow									
Air																																			
Climatic Factors																																			
Material Assets						Red		Red	Red																	Yellow									
Cultural Heritage																										Yellow									
Landscape			Red	Red														Yellow	Yellow	Yellow						Yellow									




Additional Site Information

Site is covered by DEV12 Greenbelt. Areas of pluvial flooding (drainage a major issue). Site affected by a number of environmental designations: Green Belt, ancient long established and semi-natural woodland (Gartloch Hospital Woodland), urban fringe land, TPO's, Green Corridor, SINC buffer zone, SSSI (Bishop Loch SSSI), C-SINCs (Gartloch Pools, Gartloch Hospital Woodlands, Garnkirk Moss (South), Garnkirk Moss Plantations), Bishop Loch LNR and Craigend Moss L-SINC. Proposed Wetland Park/LNR (linked to Section 75) on site. Peatland (third largest peat body in Glasgow), overlaps some of Garnkirk Moss raised bog. Important habitats include woodland, wetland, raised bog and open water. Gartloch Pools and farmland around are of international importance to wintering greylag geese. Site for breeding Gadwall in Glasgow.

Potential Mitigation Measures

Proposals not included in the proposed 7 Lochs Wetland Park Plan. All of the wetland habitat and especially that within the proposed 7 Lochs Wetland Park should be retained and enhanced. Peatland habitat should be retained and conserved to meet the requirements of the Council's Climate Change Strategy.


	Greenspace	Sites of Special Scientific Interest	Ancient Long Established or Semi Natural Woodlands	Greenbelt	Licensed Landfill	Flood Risk (1 in 200)	Hazardous Industry Safety Zone	High Pressure Gas Safety Zone	High Tension Electricity Safety Zone	Prime Agricultural Land	World Heritage Site (Antonine Wall) Consultation Zone	Scheduled Ancient Monuments 30m buffer	Glasgow School of Art Buffer	SSSI's 50m buffer	Local Nature Reserves - 50m buffer	Green Corridors - 15m buffer	Sites of Importance for Nature Conservation 50m buffer	Sites of Special Landscape Importance	Tree Preservation Orders	Gardens and Designated Landscapes	Urban Fringe Land	Noise Management Area - 200m buffer	Quiet Area	SEPA Waste Management Point - 20m buffer	Licensed Landfill 250m buffer	Flood Risk (1 in 1000)	Conservation Area - 30m buffer	Listed Building - 30m buffer	Archaeological Sensitive Trigger Areas	Air Quality Management Area	Core Path - 50m Buffer	Potential Contaminated Land	Vacant and Derelict Land			
Biodiversity	Red														Yellow	Yellow																	Green			
Population	Red					Red										Yellow	Yellow									Yellow	Yellow	Yellow						Green		
Human Health	Red					Red																												Green		
Fauna	Red															Yellow	Yellow																	Green		
Flora	Red															Yellow	Yellow																	Green		
Soil																																				
Water						Red																				Yellow										
Air																																				
Climatic Factors																																				
Material Assets						Red																				Yellow										
Cultural Heritage																										Yellow	Yellow	Yellow								
Landscape	Red															Yellow	Yellow										Yellow	Yellow	Yellow						Green	



Additional Site Information
 Site is covered by DEV2 Residential and Supporting Uses and DEV12 Greenbelt.
 Affects a SINC, Green Space and Green Corridor.

Potential Mitigation Measures

	Greenspace	Sites of Special Scientific Interest	Ancient Long Established or Semi-Natural Woodlands	Greenbelt	Licensed Landfill	Flood Risk (1 in 200)	Hazardous Industry Safety Zone	High Pressure Gas Safety Zone	High Tension Electricity Safety Zone	Prime Agricultural Land	World Heritage Site (Antonine Wall) Consultation Zone	Scheduled Ancient Monuments 30m buffer	Glasgow School of Art Buffer	SSSI's 50m buffer	Local Nature Reserves - 50m buffer	Green Corridors - 15m buffer	Sites of Importance for Nature Conservation 50m buffer	Sites of Special Landscape Importance	Tree Preservation Orders	Gardens and Designated Landscapes	Urban Fringe Land	Noise Management Area - 200m buffer	Quiet Area	SEPA Waste Management Point - 20m buffer	Licensed Landfill 250m buffer	Flood Risk (1 in 1000)	Conservation Area - 30m buffer	Listed Building - 30m buffer	Archaeological Sensitive Trigger Areas	Air Quality Management Area	Core Path - 50m Buffer	Potential Contaminated Land	Vacant and Derelict Land	
Biodiversity	Red			Red											Yellow						Yellow											Green		
Population	Red			Red					Red							Yellow						Yellow												
Human Health	Red			Red					Red																									
Fauna	Red			Red												Yellow						Yellow											Green	
Flora	Red			Red												Yellow						Yellow											Green	
Soil																																		
Water																																		
Air																																		
Climatic Factors																																		
Material Assets									Red																									
Cultural Heritage																																		
Landscape	Red			Red												Yellow																		Green




Additional Site Information

Site is covered by DEV12 Greenbelt. Within the Green Belt and Green Corridors north, south and east. Corridors of Wildlife Landscape Importance, Hedgerow and habitats would also be affected. Site is also within a 15m Green Network buffer.

Potential Mitigation Measures

Could involve tree planting and retention of hedgerows as part of development and habitat creation.

	Greenspace	Sites of Special Scientific Interest	Ancient Long Established or Semi-Natural Woodlands	Greenbelt	Licensed Landfill	Flood Risk (1 in 200)	Hazardous Industry Safety Zone	High Pressure Gas Safety Zone	High Tension Electricity Safety Zone	Prime Agricultural Land	World Heritage Site (Antonine Wall) Consultation Zone	Scheduled Ancient Monuments 30m buffer	Glasgow School of Art Buffer	SSSI's 50m buffer	Local Nature Reserves - 50m buffer	Green Corridors - 15m buffer	Sites of Importance for Nature Conservation 50m buffer	Sites of Special Landscape Importance	Tree Preservation Orders	Gardens and Designated Landscapes	Urban Fringe Land	Noise Management Area - 200m buffer	Quiet Area	SEPA Waste Management Point - 20m buffer	Licensed Landfill 250m buffer	Flood Risk (1 in 1000)	Conservation Area - 30m buffer	Listed Building - 30m buffer	Archaeological Sensitive Trigger Areas	Air Quality Management Area	Core Path - 50m Buffer	Potential Contaminated Land	Vacant and Derelict Land		
Biodiversity			Red	Red												Yellow	Yellow	Yellow	Yellow		Yellow														
Population			Red	Red		Red											Yellow	Yellow	Yellow	Yellow						Yellow								Green	
Human Health			Red	Red						Red							Yellow	Yellow	Yellow	Yellow		Yellow												Green	
Fauna			Red	Red													Yellow	Yellow	Yellow	Yellow		Yellow												Green	
Flora			Red	Red													Yellow	Yellow	Yellow	Yellow		Yellow												Green	
Soil										Red																Yellow								Green	
Water						Red																												Green	
Air																																			
Climatic Factors																																			
Material Assets						Red																				Yellow								Green	
Cultural Heritage			Red																							Yellow									
Landscape			Red	Red													Yellow	Yellow	Yellow	Yellow															




Additional Site Information

Site is covered by DEV12 Greenbelt. Within the Green Belt. Would affect TPO's, Green Corridors, SINCS: L-SINC and C-SINC (North Calder Green Corridor), ancient, long-established, or semi-natural woodland, SSLI and a corridor of wildlife landscape importance. Proposal would involve loss of tree cover in the City. Protected and important species include otters, water voles, green woodpeckers, wintering Icelandic Greylag geese, breeding black-headed gull and breeding Gadwall. An important link in the North Calder woodland corridor. Bats and otters use the river corridor and there is previous evidence of badgers in the woodland. Important habitats include woodland and wetland/open water.

Potential Mitigation Measures

	Greenspace	Sites of Special Scientific Interest	Ancient Long Established or Semi-Natural Woodlands	Greenbelt	Licensed Landfill	Flood Risk (1 in 200)	Hazardous Industry Safety Zone	High Pressure Gas Safety Zone	High Tension Electricity Safety Zone	Prime Agricultural Land	World Heritage Site (Antonine Wall) Consultation Zone	Scheduled Ancient Monuments 30m buffer	Glasgow School of Art Buffer	SSSI's 50m buffer	Local Nature Reserves - 50m buffer	Green Corridors - 15m buffer	Sites of Importance for Nature Conservation 50m buffer	Sites of Special Landscape Importance	Tree Preservation Orders	Gardens and Designated Landscapes	Urban Fringe Land	Noise Management Area - 200m buffer	Quiet Area	SEPA Waste Management Point - 20m buffer	Licensed Landfill 250m buffer	Flood Risk (1 in 1000)	Conservation Area - 30m buffer	Listed Building - 30m buffer	Archaeological Sensitive Trigger Areas	Air Quality Management Area	Core Path - 50m Buffer	Potential Contaminated Land	Vacant and Derelict Land		
Biodiversity	Red		Red	Red									Yellow		Yellow	Yellow	Yellow			Yellow											Green				
Population	Red					Red				Red															Yellow		Yellow						Green		
Human Health	Red					Red																				Yellow		Yellow					Green		
Fauna	Red		Red	Red										Yellow		Yellow	Yellow	Yellow													Green			Green	
Flora	Red		Red	Red										Yellow		Yellow	Yellow	Yellow													Green			Green	
Soil										Red																							Green		
Water						Red																												Green	
Air																																			
Climatic Factors																																			
Material Assets						Red																				Yellow								Green	
Cultural Heritage			Red								Red															Yellow		Yellow							
Landscape	Red		Red	Red									Yellow		Yellow	Yellow	Yellow																Green		



Additional Site Information


Site is covered by DEV12 Greenbelt. Within 50m of the River Kelvin c-SINC, a Green Corridor, 50m buffer for Possil Marsh SSSI, Flood Risk and Green Belt. Proposal would potentially destroy the linking corridor along the River Kelvin. Protected and important species include otters, bats, wintering greylag geese and pink-footed geese, tree sparrow and other farmland birds. There is also a deer population. Important habitats include farmland, boundary features (hedgerows) and river/marsh habitat. Proposal is beyond the previous 'Green Belt release' site, which was determined as being the maximum 'release' in this area of the City. Topography means that any development in this area would be viewed from a long distance from a wide area north of the City. A network of footpaths including the West Highland Walkway provides access to the countryside through the proposal area for all the neighbouring population.

Potential Mitigation Measures

Development here could not be mitigated in terms of views from the north, due to the lie of the land. The existing boundary of the previous Green Belt release is the extent of development possible whilst taking on board the flooding and adjacent Antonine Wall Buffer issues. Any development should be kept well away from the river, including associated wetland habitat. Space should be retained for access/walkway provision in addition to the habitat retention ie not destroying riparian habitat with path construction. There are opportunities for SUDs to provide additional wetland habitats to complement existing features.

Prop0053
Cathcart Rd/
Caledonia Rd

	Greenspace	Sites of Special Scientific Interest	Ancient Long Established or Semi-Natural Woodlands	Greenbelt	Licensed Landfill	Flood Risk (1 in 200)	Hazardous Industry Safety Zone	High Pressure Gas Safety Zone	High Tension Electricity Safety Zone	Prime Agricultural Land	World Heritage Site (Antonine Wall) Consultation Zone	Scheduled Ancient Monuments 30m buffer	Glasgow School of Art Buffer	SSSI's 50m buffer	Local Nature Reserves - 50m buffer	Green Corridors - 15m buffer	Sites of Importance for Nature Conservation 50m buffer	Sites of Special Landscape Importance	Tree Preservation Orders	Gardens and Designated Landscapes	Urban Fringe Land	Noise Management Area - 200m buffer	Quiet Area	SEPA Waste Management Point - 20m buffer	Licensed Landfill 250m buffer	Flood Risk (1 in 1000)	Conservation Area - 30m buffer	Listed Building - 30m buffer	Archaeological Sensitive Trigger Areas	Air Quality Management Area	Core Path - 50m Buffer	Potential Contaminated Land	Vacant and Derelict Land				
Biodiversity																																					
Population																																					
Human Health																																					
Fauna																																					
Flora																																					
Soil																																					
Water																																					
Air																																					
Climatic Factors																																					
Material Assets																																					
Cultural Heritage																																					
Landscape																																					



Additional Site Information

Site is covered by DEV3 Industry and Business. The site is adjacent to the Southern Necropolis.

Potential Mitigation Measures

Any future development should involve an appropriate scaled frontage to Cathcart Road/Caledonia Road and respect the setting of the adjacent listed cemetery in line with City Plan policy.

	Greenspace	Sites of Special Scientific Interest	Ancient Long Established or Semi-Natural Woodlands	Greenbelt	Licensed Landfill	Flood Risk (1 in 200)	Hazardous Industry Safety Zone	High Pressure Gas Safety Zone	High Tension Electricity Safety Zone	Prime Agricultural Land	World Heritage Site (Antonine Wall) Consultation Zone	Scheduled Ancient Monuments 30m buffer	Glasgow School of Art Buffer	SSSI's 50m buffer	Local Nature Reserves - 50m buffer	Green Corridors - 15m buffer	Sites of Importance for Nature Conservation 50m buffer	Sites of Special Landscape Importance	Tree Preservation Orders	Gardens and Designated Landscapes	Urban Fringe Land	Noise Management Area - 200m buffer	Quiet Area	SEPA Waste Management Point - 20m buffer	Licensed Landfill 250m buffer	Flood Risk (1 in 1000)	Conservation Area - 30m buffer	Listed Building - 30m buffer	Archaeological Sensitive Trigger Areas	Air Quality Management Area	Core Path - 50m Buffer	Potential Contaminated Land	Vacant and Derelict Land			
Biodiversity				Red												Yellow	Yellow			Yellow											Green					
Population				Red													Yellow	Yellow			Yellow						Yellow									
Human Health				Red													Yellow	Yellow			Yellow							Yellow								
Fauna				Red													Yellow	Yellow			Yellow											Green				
Flora				Red													Yellow	Yellow			Yellow											Green				
Soil																																				
Water																																				
Air																																				
Climatic Factors																																				
Material Assets																																				
Cultural Heritage																												Yellow								
Landscape				Red													Yellow	Yellow															Green			




Additional Site Information

Site is covered by DEV12 Greenbelt. This site is within the Green Belt and adjacent to a LNR. The site is also on the edge of a conservation village. New Community Woodland adjacent is seen as a community asset. Development would compromise approaches to Cathkin Braes Country Park. Protected and important species include skylark, tree sparrow and badgers. Important habitats include hedgerows.

Potential Mitigation Measures

Prop0055
Kennishead Farm

	Greenspace	Sites of Special Scientific Interest	Ancient Long Established or Semi-Natural Woodlands	Greenbelt	Licensed Landfill	Flood Risk (1 in 200)	Hazardous Industry Safety Zone	High Pressure Gas Safety Zone	High Tension Electricity Safety Zone	Prime Agricultural Land	World Heritage Site (Antonine Wall) Consultation Zone	Scheduled Ancient Monuments 30m buffer	Glasgow School of Art Buffer	SSSI's 50m buffer	Local Nature Reserves - 50m buffer	Green Corridors - 15m buffer	Sites of Importance for Nature Conservation 50m buffer	Sites of Special Landscape Importance	Tree Preservation Orders	Gardens and Designated Landscapes	Urban Fringe Land	Noise Management Area - 200m buffer	Quiet Area	SEPA Waste Management Point - 20m buffer	Licensed Landfill 250m buffer	Flood Risk (1 in 1000)	Conservation Area - 30m buffer	Listed Building - 30m buffer	Archaeological Sensitive Trigger Areas	Air Quality Management Area	Core Path - 50m Buffer	Potential Contaminated Land	Vacant and Derelict Land		
Biodiversity			Red	Red											Yellow	Yellow	Yellow																	Green	
Population			Red	Red																							Yellow	Yellow							
Human Health			Red	Red																															
Fauna			Red	Red												Yellow	Yellow	Yellow																Green	
Flora			Red	Red												Yellow	Yellow	Yellow																Green	
Soil																																			
Water																																			
Air																																			
Climatic Factors																																			
Material Assets																																			
Cultural Heritage			Red																									Yellow	Yellow						
Landscape			Red	Red												Yellow	Yellow	Yellow																Green	



Additional Site Information

Site is covered by DEV12 Greenbelt. Within Pollok Park Conservation Area. Farmhouse at 532 Kennishead Road is C listed and included on the Buildings at Risk Register. A change of classification to allow residential development could have impact on the character of the wider area. Included in land gifted to the Council in the 1960's and subject to an agreement whereby it should be kept green in perpetuity for the people of Glasgow. The whole Estate is on an Inventory of Gardens and Designed Landscape.

Potential Mitigation Measures

Prop0056
Causewayside St


	Greenspace	Sites of Special Scientific Interest	Ancient Long Established or Semi-Natural Woodlands	Greenbelt	Licensed Landfill	Flood Risk (1 in 200)	Hazardous Industry Safety Zone	High Pressure Gas Safety Zone	High Tension Electricity Safety Zone	Prime Agricultural Land	World Heritage Site (Antonine Wall) Consultation Zone	Scheduled Ancient Monuments 30m buffer	Glasgow School of Art Buffer	SSSI's 50m buffer	Local Nature Reserves - 50m buffer	Green Corridors - 15m buffer	Sites of Importance for Nature Conservation 50m buffer	Sites of Special Landscape Importance	Tree Preservation Orders	Gardens and Designated Landscapes	Urban Fringe Land	Noise Management Area - 200m buffer	Quiet Area	SEPA Waste Management Point - 20m buffer	Licensed Landfill 250m buffer	Flood Risk (1 in 1000)	Conservation Area - 30m buffer	Listed Building - 30m buffer	Archaeological Sensitive Trigger Areas	Air Quality Management Area	Core Path - 50m Buffer	Potential Contaminated Land	Vacant and Derelict Land			
Biodiversity																																				
Population																																				
Human Health																																				
Fauna																																				
Flora																																				
Soil																																				
Water																																				
Air																																				
Climatic Factors																																				
Material Assets																																				
Cultural Heritage																																				
Landscapes																																				



Additional Site Information
 Site is covered by DEV3 Industry and Business. Site adjacent to a listed church on Tollcross Road. The Battle Burn is on the boundary of the site. Some pluvial flooding issues.

Potential Mitigation Measures
 Any new development should respect the setting of the listed church and comply with appropriate City Plan policies.

	Greenspace	Sites of Special Scientific Interest	Ancient Long Established or Semi-Natural Woodlands	Greenbelt	Licensed Landfill	Flood Risk (1 in 200)	Hazardous Industry Safety Zone	High Pressure Gas Safety Zone	High Tension Electricity Safety Zone	Prime Agricultural Land	World Heritage Site (Antonine Wall) Consultation Zone	Scheduled Ancient Monuments 30m buffer	Glasgow School of Art Buffer	SSSI's 50m buffer	Local Nature Reserves - 50m buffer	Green Corridors - 15m buffer	Sites of Importance for Nature Conservation 50m buffer	Sites of Special Landscape Importance	Tree Preservation Orders	Gardens and Designated Landscapes	Urban Fringe Land	Noise Management Area - 200m buffer	Quiet Area	SEPA Waste Management Point - 20m buffer	Licensed Landfill 250m buffer	Flood Risk (1 in 1000)	Conservation Area - 30m buffer	Listed Building - 30m buffer	Archaeological Sensitive Trigger Areas	Air Quality Management Area	Core Path - 50m Buffer	Potential Contaminated Land	Vacant and Derelict Land					
Biodiversity																																						
Population																																						
Human Health																																						
Fauna																																						
Flora																																						
Soil																																						
Water																																						
Air																																						
Climatic Factors																																						
Material Assets																																						
Cultural Heritage																																						
Landscape																																						




Additional Site Information
Site is covered by DEV3 Industry and Business

Potential Mitigation Measures

Prop0060
Anniesland
Business Park

	Greenspace	Sites of Special Scientific Interest	Ancient Long Established or Semi-Natural Woodlands	Greenbelt	Licensed Landfill	Flood Risk (1 in 200)	Hazardous Industry Safety Zone	High Pressure Gas Safety Zone	High Tension Electricity Safety Zone	Prime Agricultural Land	World Heritage Site (Antonine Wall) Consultation Zone	Scheduled Ancient Monuments 30m buffer	Glasgow School of Art Buffer	SSSI's 50m buffer	Local Nature Reserves - 50m buffer	Green Corridors - 15m buffer	Sites of Importance for Nature Conservation 50m buffer	Sites of Special Landscape Importance	Tree Preservation Orders	Gardens and Designated Landscapes	Urban Fringe Land	Noise Management Area - 200m buffer	Quiet Area	SEPA Waste Management Point - 20m buffer	Licensed Landfill 250m buffer	Flood Risk (1 in 1000)	Conservation Area - 30m buffer	Listed Building - 30m buffer	Archaeological Sensitive Trigger Areas	Air Quality Management Area	Core Path - 50m Buffer	Potential Contaminated Land	Vacant and Derelict Land				
Biodiversity																																					
Population																																					
Human Health																																					
Fauna																																					
Flora																																					
Soil																																					
Water																																					
Air																																					
Climatic Factors																																					
Material Assets																																					
Cultural Heritage																																					
Landscape																																					




Additional Site Information
Site is covered by DEV3 Industry and Business. Near VDLS sites. Residential regeneration on industrial sites need justification.

Potential Mitigation Measures

Prop0061
Stanely Street/
Seaward St

	Greenspace	Sites of Special Scientific Interest	Ancient Long Established or Semi-Natural Woodlands	Greenbelt	Licensed Landfill	Flood Risk (1 in 200)	Hazardous Industry Safety Zone	High Pressure Gas Safety Zone	High Tension Electricity Safety Zone	Prime Agricultural Land	World Heritage Site (Antonine Wall) Consultation Zone	Scheduled Ancient Monuments 30m buffer	Glasgow School of Art Buffer	SSSI's 50m buffer	Local Nature Reserves - 50m buffer	Green Corridors - 15m buffer	Sites of Importance for Nature Conservation 50m buffer	Sites of Special Landscape Importance	Tree Preservation Orders	Gardens and Designated Landscapes	Urban Fringe Land	Noise Management Area - 200m buffer	Quiet Area	SEPA Waste Management Point - 20m buffer	Licensed Landfill 250m buffer	Flood Risk (1 in 1000)	Conservation Area - 30m buffer	Listed Building - 30m buffer	Archaeological Sensitive Trigger Areas	Air Quality Management Area	Core Path - 50m Buffer	Potential Contaminated Land	Vacant and Derelict Land		
Biodiversity																																			
Population																																			
Human Health																																			
Fauna																																			
Flora																																			
Soil																																			
Water																																			
Air																																			
Climatic Factors																																			
Material Assets																																			
Cultural Heritage																																			
Landscape																																			




Additional Site Information
 Site is covered by DEV3 Industry and Business. Adjacent to a C listed building at 126 Stanley Street. Review of the City's industrial areas found that the Scotland Street/Milnpark St area requires a study to identify the appropriate land use designation going forward. Protected and important species may include bats.

Potential Mitigation Measures

Prop0063
 Lambhill
 Quadrant -
 Milnpark Trading
 Estate

	Greenspace	Sites of Special Scientific Interest	Ancient Long Established or Semi-Natural Woodlands	Greenbelt	Licensed Landfill	Flood Risk (1 in 200)	Hazardous Industry Safety Zone	High Pressure Gas Safety Zone	High Tension Electricity Safety Zone	Prime Agricultural Land	World Heritage Site (Antonine Wall) Consultation Zone	Scheduled Ancient Monuments 30m buffer	Glasgow School of Art Buffer	SSSI's 50m buffer	Local Nature Reserves - 50m buffer	Green Corridors - 15m buffer	Sites of Importance for Nature Conservation 50m buffer	Sites of Special Landscape Importance	Tree Preservation Orders	Gardens and Designated Landscapes	Urban Fringe Land	Noise Management Area - 200m buffer	Quiet Area	SEPA Waste Management Point - 20m buffer	Licensed Landfill 250m buffer	Flood Risk (1 in 1000)	Conservation Area - 30m buffer	Listed Building - 30m buffer	Archaeological Sensitive Trigger Areas	Air Quality Management Area	Core Path - 50m Buffer	Potential Contaminated Land	Vacant and Derelict Land				
Biodiversity																																					
Population																																					
Human Health																																					
Fauna																																					
Flora																																					
Soil																																					
Water																																					
Air																																					
Climatic Factors																																					
Material Assets																																					
Cultural Heritage																																					
Landscape																																					




Additional Site Information
 Site is covered by DEV3 Industry and Business. Protected and important species may include bats.

Potential Mitigation Measures

Prop0064
Darnley Mains

	Greenspace	Sites of Special Scientific Interest	Ancient Long Established or Semi-Natural Woodlands	Greenbelt	Licensed Landfill	Flood Risk (1 in 200)	Hazardous Industry Safety Zone	High Pressure Gas Safety Zone	High Tension Electricity Safety Zone	Prime Agricultural Land	World Heritage Site (Antonine Wall) Consultation Zone	Scheduled Ancient Monuments 30m buffer	Glasgow School of Art Buffer	SSSI's 50m buffer	Local Nature Reserves - 50m buffer	Green Corridors - 15m buffer	Sites of Importance for Nature Conservation 50m buffer	Sites of Special Landscape Importance	Tree Preservation Orders	Gardens and Designated Landscapes	Urban Fringe Land	Noise Management Area - 200m buffer	Quiet Area	SEPA Waste Management Point - 20m buffer	Licensed Landfill 250m buffer	Flood Risk (1 in 1000)	Conservation Area - 30m buffer	Listed Building - 30m buffer	Archaeological Sensitive Trigger Areas	Air Quality Management Area	Core Path - 50m Buffer	Potential Contaminated Land	Vacant and Derelict Land			
Biodiversity				Red											Yellow	Yellow	Yellow	Yellow																		
Population				Red												Yellow	Yellow	Yellow	Yellow																Green	
Human Health				Red												Yellow	Yellow	Yellow	Yellow																Green	
Fauna				Red												Yellow	Yellow	Yellow	Yellow																	
Flora				Red												Yellow	Yellow	Yellow	Yellow																	
Soil																																			Green	
Water																																				
Air																																				
Climatic Factors																																				
Material Assets																																				Green
Cultural Heritage																																				
Landscape				Red												Yellow	Yellow	Yellow	Yellow																	




Additional Site Information

Site is covered by DEV3 Industry and Business. Adjacent to the Green Belt. Archaeological sites and shooting ranges in adjacent woodland and within the site. Adjacent to TPO's, an SSLI, a SINC and Green Corridor. Site is subject to a current planning application for mixed uses. Darnley Mains Burn runs into the site and floods quite badly at this area. There are small pockets of pluvial flooding throughout the site. Adjacent to Patterton Wood and Darnley Mill SINC's and adjacent to the motorway corridor. Protected and important species include farmland birds, badgers, bats and amphibians. Protected habitats include hedgerows.

Potential Mitigation Measures

	Greenspace	Sites of Special Scientific Interest	Ancient Long Established or Semi-Natural Woodlands	Greenbelt	Licensed Landfill	Flood Risk (1 in 200)	Hazardous Industry Safety Zone	High Pressure Gas Safety Zone	High Tension Electricity Safety Zone	Prime Agricultural Land	World Heritage Site (Antonine Wall) Consultation Zone	Scheduled Ancient Monuments 30m buffer	Glasgow School of Art Buffer	SSSI's 50m buffer	Local Nature Reserves - 50m buffer	Green Corridors - 15m buffer	Sites of Importance for Nature Conservation 50m buffer	Sites of Special Landscape Importance	Tree Preservation Orders	Gardens and Designated Landscapes	Urban Fringe Land	Noise Management Area - 200m buffer	Quiet Area	SEPA Waste Management Point - 20m buffer	Licensed Landfill 250m buffer	Flood Risk (1 in 1000)	Conservation Area - 30m buffer	Listed Building - 30m buffer	Archaeological Sensitive Trigger Areas	Air Quality Management Area	Core Path - 50m Buffer	Potential Contaminated Land	Vacant and Derelict Land			
Biodiversity																	Yellow		Yellow														Green			
Population																												Yellow	Yellow						Green	
Human Health																												Yellow	Yellow							Green
Fauna																																			Green	
Flora																																			Green	
Soil																																				Green
Water																																				
Air																																				
Climatic Factors																																				
Material Assets																																				Green
Cultural Heritage																																				
Landscape																		Yellow		Yellow																Green



Additional Site Information
 Site is covered by DEV2 Residential and Supporting Uses. Within Glasgow West Conservation Area (refer to Appraisal, 2011). Adjacent to listed buildings. TPO's to the south western boundary of site.

Potential Mitigation Measures

Prop0067
 Duke St/
 Netherfield St/
 Fleming St


	Greenspace	Sites of Special Scientific Interest	Ancient Long Established or Semi Natural Woodlands	Greenbelt	Licensed Landfill	Flood Risk (1 in 200)	Hazardous Industry Safety Zone	High Pressure Gas Safety Zone	High Tension Electricity Safety Zone	Prime Agricultural Land	World Heritage Site (Antonine Wall) Consultation Zone	Scheduled Ancient Monuments 30m buffer	Glasgow School of Art Buffer	SSSI's 50m buffer	Local Nature Reserves - 50m buffer	Green Corridors - 15m buffer	Sites of Importance for Nature Conservation 50m buffer	Sites of Special Landscape Importance	Tree Preservation Orders	Gardens and Designated Landscapes	Urban Fringe Land	Noise Management Area - 200m buffer	Quiet Area	SEPA Waste Management Point - 20m buffer	Licensed Landfill 250m buffer	Flood Risk (1 in 1000)	Conservation Area - 30m buffer	Listed Building - 30m buffer	Archaeological Sensitive Trigger Areas	Air Quality Management Area	Core Path - 50m Buffer	Potential Contaminated Land	Vacant and Derelict Land						
Biodiversity																																							
Population																																							
Human Health																																							
Fauna																																							
Flora																																							
Soil																																							
Water																																							
Air																																							
Climatic Factors																																							
Material Assets																																							
Cultural Heritage																																							
Landscape																																							



Additional Site Information
 Site is covered by DEV3 Industry and Business. Pluvial flooding across the site. Camlachie Burn lies to the south. Green Corridor (railway line), buffer extends into the site. Protected and important species include bats. Important habitats include woodland.

Potential Mitigation Measures

	Greenspace	Sites of Special Scientific Interest	Ancient Long Established or Semi-Natural Woodlands	Greenbelt	Licensed Landfill	Flood Risk (1 in 200)	Hazardous Industry Safety Zone	High Pressure Gas Safety Zone	High Tension Electricity Safety Zone	Prime Agricultural Land	World Heritage Site (Antonine Wall) Consultation Zone	Scheduled Ancient Monuments 30m buffer	Glasgow School of Art Buffer	SSSI's 50m buffer	Local Nature Reserves - 50m buffer	Green Corridors - 15m buffer	Sites of Importance for Nature Conservation 50m buffer	Sites of Special Landscape Importance	Tree Preservation Orders	Gardens and Designated Landscapes	Urban Fringe Land	Noise Management Area - 200m buffer	Quiet Area	SEPA Waste Management Point - 20m buffer	Licensed Landfill 250m buffer	Flood Risk (1 in 1000)	Conservation Area - 30m buffer	Listed Building - 30m buffer	Archaeological Sensitive Trigger Areas	Air Quality Management Area	Core Path - 50m Buffer	Potential Contaminated Land	Vacant and Derelict Land					
Biodiversity																																						
Population																																						
Human Health																																						
Fauna																																						
Flora																																						
Soil																																						
Water																																						
Air																																						
Climatic Factors																																						
Material Assets																																						
Cultural Heritage																																						
Landscape																																						




Additional Site Information
 Site is covered by DEV2 Residential and Supporting Uses. Site is now being managed by Friends of Possilpark Greenspace. A stalled space (Possil Meadows).

Potential Mitigation Measures

Prop0069
Lambhill
Allotments,
Baltimore Rd

	Greenspace	Sites of Special Scientific Interest	Ancient Long Established or Semi Natural Woodlands	Greenbelt	Licensed Landfill	Flood Risk (1 in 200)	Hazardous Industry Safety Zone	High Pressure Gas Safety Zone	High Tension Electricity Safety Zone	Prime Agricultural Land	World Heritage Site (Antonine Wall) Consultation Zone	Scheduled Ancient Monuments 30m buffer	Glasgow School of Art Buffer	SSSI's 50m buffer	Local Nature Reserves - 50m buffer	Green Corridors - 15m buffer	Sites of Importance for Nature Conservation 50m buffer	Sites of Special Landscape Importance	Tree Preservation Orders	Gardens and Designated Landscapes	Urban Fringe Land	Noise Management Area - 200m buffer	Quiet Area	SEPA Waste Management Point - 20m buffer	Licensed Landfill 250m buffer	Flood Risk (1 in 1000)	Conservation Area - 30m buffer	Listed Building - 30m buffer	Archaeological Sensitive Trigger Areas	Air Quality Management Area	Core Path - 50m Buffer	Potential Contaminated Land	Vacant and Derelict Land				
Biodiversity																																					
Population																																					
Human Health																																					
Fauna																																					
Flora																																					
Soil																																					
Water																																					
Air																																					
Climatic Factors																																					
Material Assets																																					
Cultural Heritage																																					
Landscape																																					




Additional Site Information

Site is covered by DEV2 Residential and Supporting Uses and DEV11 Greenspace. A Green Space and Green Corridor (the Green Corridor needs to be retained and enhanced).

Potential Mitigation Measures

Prop0070
Blawarthill
Hospital

	Greenspace	Sites of Special Scientific Interest	Ancient Long Established or Semi-Natural Woodlands	Greenbelt	Licensed Landfill	Flood Risk (1 in 200)	Hazardous Industry Safety Zone	High Pressure Gas Safety Zone	High Tension Electricity Safety Zone	Prime Agricultural Land	World Heritage Site (Antonine Wall) Consultation Zone	Scheduled Ancient Monuments 30m buffer	Glasgow School of Art Buffer	SSSI's 50m buffer	Local Nature Reserves - 50m buffer	Green Corridors - 15m buffer	Sites of Importance for Nature Conservation 50m buffer	Sites of Special Landscape Importance	Tree Preservation Orders	Gardens and Designated Landscapes	Urban Fringe Land	Noise Management Area - 200m buffer	Quiet Area	SEPA Waste Management Point - 20m buffer	Licensed Landfill 250m buffer	Flood Risk (1 in 1000)	Conservation Area - 30m buffer	Listed Building - 30m buffer	Archaeological Sensitive Trigger Areas	Air Quality Management Area	Core Path - 50m Buffer	Potential Contaminated Land	Vacant and Derelict Land		
Biodiversity																																			
Population																																			
Human Health																																			
Fauna																																			
Flora																																			
Soil																																			
Water																																			
Air																																			
Climatic Factors																																			
Material Assets																																			
Cultural Heritage																																			
Landscape																																			



Additional Site Information
 Site is covered by DEV9 Civic, Hospital and Tertiary Education.
 Risk of flooding in the event of a 1 in 200 year storm. The Yorkermains Burn is just outside the site area on the south side. A C listed property within the site and TPO's.

Potential Mitigation Measures

Prop0071
North Hanover St

	Greenspace	Sites of Special Scientific Interest	Ancient Long Established or Semi-Natural Woodlands	Greenbelt	Licensed Landfill	Flood Risk (1 in 200)	Hazardous Industry Safety Zone	High Pressure Gas Safety Zone	High Tension Electricity Safety Zone	Prime Agricultural Land	World Heritage Site (Antonine Wall) Consultation Zone	Scheduled Ancient Monuments 30m buffer	Glasgow School of Art Buffer	SSSI's 50m buffer	Local Nature Reserves - 50m buffer	Green Corridors - 15m buffer	Sites of Importance for Nature Conservation 50m buffer	Sites of Special Landscape Importance	Tree Preservation Orders	Gardens and Designated Landscapes	Urban Fringe Land	Noise Management Area - 200m buffer	Quiet Area	SEPA Waste Management Point - 20m buffer	Licensed Landfill 250m buffer	Flood Risk (1 in 1000)	Conservation Area - 30m buffer	Listed Building - 30m buffer	Archaeological Sensitive Trigger Areas	Air Quality Management Area	Core Path - 50m Buffer	Potential Contaminated Land	Vacant and Derelict Land			
Biodiversity																																				
Population																																				
Human Health																																				
Fauna																																				
Flora																																				
Soil																																				
Water																																				
Air																																				
Climatic Factors																																				
Material Assets																																				
Cultural Heritage																																				
Landscape																																				



Additional Site Information

Site is covered by DEV9 Civic, Hospital and Tertiary Education. Within the boundary of Glasgow Central Conservation Area (refer to Appraisal, 2011). B listed buildings currently in educational use (Former College of Building & Printing). Sensitive City Centre location, highly visible. Note adjacent development site at Queen Street ref. Buchanan Partnership.

Potential Mitigation Measures

Any proposed change to accommodate mixed use development will require to adhere to Policy DG/DES 3.

	Greenspace	Sites of Special Scientific Interest	Ancient Long Established or Semi-Natural Woodlands	Greenbelt	Licensed Landfill	Flood Risk (1 in 200)	Hazardous Industry Safety Zone	High Pressure Gas Safety Zone	High Tension Electricity Safety Zone	Prime Agricultural Land	World Heritage Site (Antonine Wall) Consultation Zone	Scheduled Ancient Monuments 30m buffer	Glasgow School of Art Buffer	SSSI's 50m buffer	Local Nature Reserves - 50m buffer	Green Corridors - 15m buffer	Sites of Importance for Nature Conservation 50m buffer	Sites of Special Landscape Importance	Tree Preservation Orders	Gardens and Designated Landscapes	Urban Fringe Land	Noise Management Area - 200m buffer	Quiet Area	SEPA Waste Management Point - 20m buffer	Licensed Landfill 250m buffer	Flood Risk (1 in 1000)	Conservation Area - 30m buffer	Listed Building - 30m buffer	Archaeological Sensitive Trigger Areas	Air Quality Management Area	Core Path - 50m Buffer	Potential Contaminated Land	Vacant and Derelict Land		
Biodiversity																																			
Population																																			
Human Health																																			
Fauna																																			
Flora																																			
Soil																																			
Water																																			
Air																																			
Climatic Factors																																			
Material Assets																																			
Cultural Heritage																																			
Landscape																																			




Additional Site Information

Site is covered by DEV9 Civic, Hospital and Tertiary Education. Within the immediate buffer zone of Glasgow Central Conservation Area (refer to Appraisal, 2011). Site contains a B listed building currently in educational use. The site is an archaeological sensitive area. Setting and view are issues. Medieval remains may lie in these areas.

Potential Mitigation Measures

The proposal has already been noted under a Campus Development Plan which was prepared in consultation with the Council. Any proposed change to accommodate mixed use development will require to adhere to Policy DG/DES 3.


	Greenspace	Sites of Special Scientific Interest	Ancient Long Established or Semi-Natural Woodlands	Greenbelt	Licensed Landfill	Flood Risk (1 in 200)	Hazardous Industry Safety Zone	High Pressure Gas Safety Zone	High Tension Electricity Safety Zone	Prime Agricultural Land	World Heritage Site (Antonine Wall) Consultation Zone	Scheduled Ancient Monuments 30m buffer	Glasgow School of Art Buffer	SSSI's 50m buffer	Local Nature Reserves - 50m buffer	Green Corridors - 15m buffer	Sites of Importance for Nature Conservation 50m buffer	Sites of Special Landscape Importance	Tree Preservation Orders	Gardens and Designated Landscapes	Urban Fringe Land	Noise Management Area - 200m buffer	Quiet Area	SEPA Waste Management Point - 20m buffer	Licensed Landfill 250m buffer	Flood Risk (1 in 1000)	Conservation Area - 30m buffer	Listed Building - 30m buffer	Archaeological Sensitive Trigger Areas	Air Quality Management Area	Core Path - 50m Buffer	Potential Contaminated Land	Vacant and Derelict Land			
Biodiversity																																				
Population																																				
Human Health																																				
Fauna																																				
Flora																																				
Soil																																				
Water																																				
Air																																				
Climatic Factors																																				
Material Assets																																				
Cultural Heritage																																				
Landscape																																				



Additional Site Information
 Site is covered by DEV3 Industry and Business.
 4 Rogart Street is a listed building. Adjacent listed building on Broad Street would not affect the development of the Rogart Street sites.

Potential Mitigation Measures
 4 Rogart Street should not be demolished but converted.
 Vacant site on Rogart Street could be redeveloped (application of City Plan policies).


	Greenspace	Sites of Special Scientific Interest	Ancient Long Established or Semi-Natural Woodlands	Greenbelt	Licensed Landfill	Flood Risk (1 in 200)	Hazardous Industry Safety Zone	High Pressure Gas Safety Zone	High Tension Electricity Safety Zone	Prime Agricultural Land	World Heritage Site (Antonine Wall) Consultation Zone	Scheduled Ancient Monuments 30m buffer	Glasgow School of Art Buffer	SSSI's 50m buffer	Local Nature Reserves - 50m buffer	Green Corridors - 15m buffer	Sites of Importance for Nature Conservation 50m buffer	Sites of Special Landscape Importance	Tree Preservation Orders	Gardens and Designated Landscapes	Urban Fringe Land	Noise Management Area - 200m buffer	Quiet Area	SEPA Waste Management Point - 20m buffer	Licensed Landfill 250m buffer	Flood Risk (1 in 1000)	Conservation Area - 30m buffer	Listed Building - 30m buffer	Archaeological Sensitive Trigger Areas	Air Quality Management Area	Core Path - 50m Buffer	Potential Contaminated Land	Vacant and Derelict Land			
Biodiversity																																				
Population																																				
Human Health																																				
Fauna																																				
Flora																																				
Soil																																				
Water																																				
Air																																				
Climatic Factors																																				
Material Assets																																				
Cultural Heritage																																				
Landscape																																				



Additional Site Information
 Site is covered by DEV2 Residential and Supporting Uses. Proximity of the listed grave yard on Abercromby Street does not affect development potential of this site. Protected and important species may include bats.

Potential Mitigation Measures

	Greenspace	Sites of Special Scientific Interest	Ancient Long Established or Semi-Natural Woodlands	Greenbelt	Licensed Landfill	Flood Risk (1 in 200)	Hazardous Industry Safety Zone	High Pressure Gas Safety Zone	High Tension Electricity Safety Zone	Prime Agricultural Land	World Heritage Site (Antonine Wall) Consultation Zone	Scheduled Ancient Monuments 30m buffer	Glasgow School of Art Buffer	SSSI's 50m buffer	Local Nature Reserves - 50m buffer	Green Corridors - 15m buffer	Sites of Importance for Nature Conservation 50m buffer	Sites of Special Landscape Importance	Tree Preservation Orders	Gardens and Designated Landscapes	Urban Fringe Land	Noise Management Area - 200m buffer	Quiet Area	SEPA Waste Management Point - 20m buffer	Licensed Landfill 250m buffer	Flood Risk (1 in 1000)	Conservation Area - 30m buffer	Listed Building - 30m buffer	Archaeological Sensitive Trigger Areas	Air Quality Management Area	Core Path - 50m Buffer	Potential Contaminated Land	Vacant and Derelict Land		
Biodiversity																																			
Population																																			
Human Health																																			
Fauna																																			
Flora																																			
Soil																																			
Water																																			
Air																																			
Climatic Factors																																			
Material Assets																																			
Cultural Heritage																																			
Landscape																																			



Additional Site Information
Site is covered by DEV11 Greenspace

Potential Mitigation Measures