Glasgow City Council

Briefing Paper by Executive Director of Development and Regeneration Services

Contact: Jan Freeke **Phone: (0141) 287 8647**

GLASGOW'S POPULATION BY ETHNICITY

An Analysis of 2011 Census Results

Date of Publication: 10 September 2015

***PLEASE NOTE THE FOLLOWING**:*

Any Ordnance Survey mapping included within this Report is provided by Glasgow City Council under licence from the Ordnance Survey in order to fulfil its public function to make available Council-held public domain information. Persons viewing this mapping should contact Ordnance Survey Copyright for advice where they wish to licence Ordnance Survey mapping/map data for their own use. The OS web site can be found at <http://www.ordnancesurvey.co.uk> " If accessing this Report via the Internet, please note that any mapping is for illustrative purposes only and is not true to any marked scale

1 INTRODUCTION

1.1 On 30th September 2014, the Council's Regeneration and the Economy Policy Development Committee discussed a report "Demographic Changes in Glasgow City and Neighbourhoods", which gave the results, for Glasgow, of 2011 Census data release 2. The report informed Committee of DRS plans to submit three topic papers, following the release of more detailed Census data (release 3) by National Records of Scotland (NRS). The present briefing paper is the first of these topic papers and presents 2011 Census results in relation to Glasgow's population by ethnicity.

1.2 Earlier, on 12 December 2013, a briefing paper was published "Population by Ethnicity in Glasgow, Estimates of Changes 2001-2011 for Strategic Planning Areas and Neighbourhoods". That paper was based on ***population numbers*** by ethnicity from 2011 Census data release 2.

1.3 2011 Census release 3 contains ***more detailed information***, which enables an analysis of demographic characteristics for the various ethnic groups, as well as of their housing and employment conditions. However, in order to prevent individuals to be identified in Census information, NRS have applied disclosure control checks before publishing any Census Tables. For the 2011 Census, NRS have been very strict in the application of their procedures. This has reduced some of the detail available. For example, in some Census Tables NRS have reduced the ethnic groups to a few amalgamated categories and this has reduced the scope of the analysis possible.

1.4 The ethnicity question in the 2011 Census has changed relative to the question in the 2001 Census form. The main differences are:

- "Gypsy/Traveller" and "Polish" as additional sub-categories for the "White" population.
- "African" as a separate category, instead of as a sub-category under "Black, Black Scottish or Black British".
- "Arab" as an additional sub-category for the "Other ethnic group" population.

Any comparison with 2001 Census data needs to take into account these changes in the Census question.

1.5 The Scottish Government has published an analysis of equality results from the 2011 Census in two papers:
http://www.gov.scot/Publications/2014/10/8378 and
http://www.gov.scot/Publications/2015/03/8716
These papers contain a chapter on "Ethnicity", but focus on the results at a Scotland level (although some comparisons at Council level are included).

1.6 In addition to these papers, two publications are mentioned which are of particular interest for the current topic:

- A Scottish Government paper: "Which ethnic groups have the poorest health?": http://www.gov.scot/Publications/2015/08/7995

- Scotland's Population 2014 – The Registrar General's Annual Review of Demographic Trends, chapter 11 – "How do Scotland's Ethnic Groups Fare in the Labour Market?": http://www.nrscotland.gov.uk/statistics-and-data/statistics/stats-at-a-glance/registrar-generals-annual-review/2014

1.7 The present Briefing paper focuses on the results for Glasgow and compares these with the Scotland results. These comparisons, as well as comparisons over time, focus on the three main categories: "British White", "Other White" and "BME". Information on the variation of characteristics for the groups within these categories is given by Diagrams within the main text and via Tables in the Appendix.

1.8 In the Briefing Paper referred to above (see paragraph 1.2) the "White Irish" population has not been included in the definition of the "Other White" population. In this paper, however, the "Other White" category represents all White ethnic groups that are not either Scottish and/or British and therefore it includes the "White Irish". This is consistent with the analysis undertaken by the Scottish Government (see paragraph 1.5).

1.9 The "Other White" category contains the sub categories "White Irish", "White Gypsy/Traveller", "White Polish" and "White Other". In the text of this paper the term "Other White" includes all these sub categories. It should be distinguished from the term "White Other", which refers only to the sub category within "Other White".

1.10 Within the BME population, the "Other Ethnic group" is sub divided into "Other ethnic Arab" and "Other ethnic Other". In the text of this paper "Other Ethnic" includes both sub categories and "Other ethnic Other" refers only to the latter of the two sub categories.

1.11 It is important to draw attention to ***the diversity both between the ethnic groups and within the ethnic group populations***. This means that, at an individual level, there is no justification to make assumptions on population characteristics (e.g. religion and national identity) solely from membership of a particular ethnic group.

1.12 Initial analysis of the 2011 Census results on ethnicity in Glasgow was undertaken by Egle Pugaciauskaite, a student from Glasgow University, who worked as an intern with the Council in Summer 2014. The valuable contribution that she made is hereby acknowledged. It should be noted that Egle is not responsible for any of the content of this Briefing Paper.

1.13 A word of thanks is also due to NRS Customer Services who have helpfully provided some additional Census Tables to assist the analysis undertaken.

1.14 In the main text any numbers have generally been rounded to the nearest 100 and percentages are given with one decimal. Background data for the main text and the Diagrams is provided by Tables A1 to A48, in the Appendix.

2 MAIN RESULTS

Demography

Total Population Numbers

2.1 In 2011, 17.3% of Glasgow's population belongs to an ethnic minority, with "Other White" groups at 5.8% and BME groups at 11.6%. This compares with ethnic minorities making up 8.2% of Scotland's population, with "Other White" groups at 4.2% and BME groups at 4.0%.

2.2 The recent growth in Glasgow's population of 15,400 between 2001 and 2011 is due to rising population numbers for Glasgow's ethnic minority groups ("Other White" +12,400 and BME +37,200). Over that period the "British White" population fell by 34,200.

2.3 The "Other White" population has grown substantially in Glasgow through the influx of migrants from Poland and other European countries. 8,400 people in Glasgow identified themselves as "White Polish" in the 2011 Census.

Location

2.4 Calton is the neighbourhood with the highest "Other White" population gain. There were significant increases in the "Other White" population for neighbourhoods north and south of the River Clyde: from Broomhill and Greater Govan in the West, to Greater Gorbals and Tollcross/West Shettleston in the East.

2.5 South Nitshill/Darnley is the neighbourhood with the highest BME population gain. There were large increases in the BME population for neighbourhoods from North to South: from Springburn, Sighthill/Roystonhill and Ruchill/ Possilpark, via Yorkhill, City Centre and Calton, to Ibrox/Kingston, Greater Gorbals, Pollokshields East and Govanhill.

Composition BME Population

2.6 Since 2001, there has been a change in the composition of Glasgow's BME population. Despite a rise in the ***number*** of Pakistani, the ***share*** of Pakistani in Glasgow's BME population fell from 48.7% in 2001 to 32.6% in 2011. This is accounted for by above average rises for the African and "Caribbean or Black" populations (from 5.7% in 2001 to 20.7% in 2011) and the Chinese population (from 12.3% in 2001 to 15.6% in 2011).

Age

2.7 Glasgow's ethnic minorities have a younger age profile than the "British White" Population. Ethnic minority rates are much higher for children and young adults: 22.6% of children (age 0-15) and 24.2% of young adults (age 16-29) belong to an ethnic minority, compared to an all-age figure of 17.3%.

For the older age groups ethnic minority rates are much smaller. Ethnic minorities make up only 6.4% of the population for the age group 60 and over.

Religion

2.8 The main changes in the population distribution by religion for Glasgow City in 2001 and 2011 are (1) an increase in the number of people with no religion (from 131,200 in 2001 to 183,800 in 2011), (2) a reduction in the number people belonging to the Christian religion (from 374,400 in 2001 to 323,000 in 2011 and (3) an increase in the number of people belonging to another religion (from 27,500 in 2001 to 44,400 in 2011).

2.9 The religious profile for Glasgow's BME population is very different from that of Glasgow's White population. The number of BME people with no religion (at 16.5%) is half the City average (at 31.0%). Only 19.8% of Glasgow's BME population belongs to the Christian religion (Glasgow: 54.4%), but 57.9% belongs to another religion (Glasgow: 7.5%).

2.10 The change in the ethnic composition of Glasgow's BME population has had an impact on its' religious profile. The main change is an increase for those identifying as "Christian" (from 10.0% in 2001 to 19.8% in 2011) and a reduction for those identifying as "Muslim" (from 53.3% in 2001 to 44.4% in 2011). This is related to the rise in Glasgow's African population, of whom 62.2% identify themselves as "Christian".

National Identity

2.11 80.3% of Glasgow's population consider themselves as having a Scottish identity (Scotland: 82.7%).

2.12 8.3% of Glasgow's population have only a non-UK identity (Scotland 4.4%). This higher number, as compared with Scotland, is due to a higher BME population in Glasgow.

2.13 34.7% of Glasgow's BME population consider themselves as having a Scottish identity, 27.0% have a non-Scottish UK identity and 38.2% have only a non-UK identity. These figures are comparable with those for the BME population in Scotland.

Country of Birth

2.14 In Glasgow, the share of the population who are born outside the UK rose from 5.7% in 2001 to 12.2% in 2011. This compares with a rise, for Scotland, from 3.8% in 2001 to 7.0% in 2011.

2.15 The rise, for Glasgow, in the number of people "born abroad" is mainly due to the increase in the "Other White" and BME populations. The percentage "born abroad" is 69.6% for the "Other White" population and 62.5% for the BME population, as compared with only 1.2% for the "British White" population.

Health

Health Problem or Disability

2.16 In 2011, 10.5% of Glasgow's BME population has a long term illness or disability. This limits day-to-day activities "a little" for 5.8% and "a lot" for 4.7% of the population. These rates are around half the rates for the City, at 22.7%.

2.17 Another Census question asked details on specific health conditions. In Glasgow the percentage of the population with one or more long term health conditions is 33.5% for the "British White", 19.8% for the "Other White" and 15.2% for the BME population.

2.18 For the "White Scottish", "White Irish" and "White Gypsy/Traveller" groups in Glasgow more than 30% of the population have one or more long term health conditions. The "White Polish" have the lowest rate, at 9.3% of the population.

General Health

2.19 In Glasgow the rate of poor health (defined as the percentage of people who have rated their health as either "bad" or "very bad") is highest for the "British White" population (9.7%) and lower for the "Other White" population (4.2%) and BME population (3.7%).

2.20 Rates of poor health are highest in Glasgow for "White Gypsy/Traveller" (14.0%) and "White Scottish" populations (10.0%).

Provision of Unpaid Care

2.21 The percentage of those who provide unpaid care is highest in Glasgow for the "British White" population (9.8%) and lower for the "Other White" population (5.6%) and BME population (5.9%).

Observation on Comparisons

2.22 The comparisons above do not take into account the (generally) younger age profiles of Glasgow's ethnic minorities, as compared with the "British White" population. Some of the more positive health results for ethnic minorities may therefore be due to the effect of a different age composition.

2.23 Some analysis for Scotland, undertaken by the Scottish Government (see paragraph 1.6), has employed age-standardised rates, to compare people of similar age. The results of that analysis show that most ethnic groups in Scotland reported better health than the "White Scottish" ethnic group. However, health concerns were identified for "White Gypsies/Travellers", older "White Polish" people and older Indian, Pakistani and Bangladeshi women.

Housing

Household Type

2.24 More than half of the increase in “all-student” households (at 3,500 in 2001-2011) is due to rises in ethnic minority households (“Other White”: 400 and BME: 1,500).

2.25 Overall, the number of single adult households is lower for Glasgow’s ethnic minority households (38.2% for “Other White” and 34.6% for BME, compared with 44.3% for “British White”). There is considerable variation: numbers are higher for “Caribbean or Black” (67.9%) and African (48.7%) and lower for Pakistani (19.2%) and “White Polish” (24.4%).

2.26 23.0% of households in Glasgow’s are households with dependent children or (lone parent and other) families. For the BME groups the percentage is much higher, at 38.1%. The percentage of families is highest among Pakistani (55.9%) and “Other ethnic Arab” (46.5%).

2.27 Among ethnic minority groups there are relatively more households of adults without a family relation living together. Numbers are highest for Chinese, Bangladeshi, Indian, “White Polish” and “White Other”.

2.28 For the total BME population only 25.0% of family households are lone parent households (City average: 40.4%). Numbers are lowest for Asian and Arab groups. Lone parent households make up more than 50% of family households for African and “Caribbean or Black” groups.

Housing Tenure

2.29 There was a sizable rise in the number of private rented households in Glasgow: +28,100 between 2001 and 2011. 40% of this rise is due to rises for the “Other White” (+4,500) and BME (+6,600) population groups.

2.30 17.7% of households in Glasgow in 2011 are private renters. Of “British White” households, only 14.7% are in private rented accommodation. The rates are much higher for “Other White” (37.6%) and BME groups (34.7%).

2.31 For individual ethnic groups the highest rates of private renting are: “White Other” (54.4%), Indian (47.9%), “Other Asian” (42.0%) and “Other Ethnic” (41.3%).

2.32 36.7% of households in Glasgow in 2011 are in social rented accommodation. The percentages are lower for “Other White” (27.2%) and marginally lower for “BME” groups (33.9%).

2.33 The ethnic groups with the lowest rates of social renting are: Indian (10.5%), “White Other British” (15.7%) and “White Other” (16.8%). The groups with the highest rates are: African (69.1%), “White Polish” (50.8%), “Caribbean or Black” (45.3%) and “White Scottish” (38.8%).

Occupancy rate

2.34 Ethnic minorities in Glasgow are more likely to live in overcrowded accommodation. Rates of overcrowding are over 30% for the Asian, African and "Other Ethnic" groups (City average: 17.4%).

Central Heating

2.35 Central heating is a function of dwelling type and tenure. In Glasgow 62.8% of BME households have gas central heating. This compares with 76.5% of households for the White population. For African households only 47.7% have gas central heating and 41.1% have electric central heating.

The Economy

Economic Status

2.36 23,500 out of Glasgow's 64,400 Full-Time students belong to an ethnic minority (36.4%: 11.1% "Other White" and 25.3% BME). Including the Full-Time students in Glasgow's population increases the ethnic minority share from 15.0% to 17.3%. In the remainder of this section economic activity rates are examined for the population age 16+ ***excluding students***.

.

2.37 For the **"British White" population** economic activity rates (males 66.6%, females 58.3%) are somewhat lower than the City average (males 68.6%, females 58.9%). This is mainly due to more people in retirement or being "long term sick" and is likely to be affected by the older age profile for that population group.

2.38 Economic activity rates are above the City average for the **"Other White" population** (males 81.6%, females 72.5%), as there are fewer people in retirement or "long term sick". There are significantly more people in full time employment or self-employed and fewer male people are unemployed.

2.39 For the **BME population**, economic activity rates (males 80.3%, females 62.7%) are considerably above the City average for males and slightly above the City average for females. Relatively fewer people are in full time employment, with more people self-employed, unemployed, "looking after home" or "other economically inactive". Relatively fewer people are retired or "long term sick".

2.40 For many Asian groups the percentage in employment is considerably different for males and females. Correspondingly, for these Asian groups there are relatively more females who "look after home" or are "other economically inactive".

2.41 Fewer males from Asian groups, except Indian, are in full-time employment and relatively higher numbers are in part-time employment or are self-employed.

2.42 For the African and “Caribbean or Black” groups the pattern is very different from the Asian groups, with relative numbers of employed people close to the City average and relatively higher numbers of unemployed for both males and females.

Qualifications

2.43 “Other White” and BME groups have, on average, higher qualifications than the “British White” population. A higher percentage of students and a younger age profile of ethnic minorities are factors which could explain this finding.

Socio-Economic Class and Occupation

2.44 A higher BME rate for the long term unemployed reflects higher numbers of unemployed for some BME groups, particularly the African and “Other Ethnic” groups.

2.45 A higher BME rate for small employers and own account workers is consistent with higher numbers of self-employed among some BME groups.

2.46 BME groups, with the exception of African, do well in terms of population share for the managerial and professional occupations. The BME rate is high for “sales and customer service” occupations due to higher numbers from the Asian groups. Similarly, the BME rate is high for elementary occupations, due to higher numbers from the African group.

Industry

2.47 BME rates are higher for the following industries: wholesale and retail trade (more Asian people), accommodation and food service activities (more Asian and other ethnic groups), information and communication (more Mixed and Asian groups), administrative and support service activities (more African and “Caribbean or Black” people) and human health and social work activities (more African and “Caribbean or Black” people).

2.48 BME people are under-represented in the following industries: manufacturing (fewer Asian and other BME people), construction, public administration and defence, and education (fewer Asian, African and “Caribbean or Black” people).

More detailed analysis

2.49 In the 2014 Annual Review of Demographic Trends in Scotland, the Registrar General has given a more detailed analysis, at a Scotland level, of how Scotland’s ethnic groups fare in the Labour Market (see paragraph 1.6). The results of the analysis are consistent with the above findings. In addition to these, it was found that (1) “White Gypsy/Traveller people were much more likely to have never worked or to work in elementary occupations and (2) “White Polish” people are more likely to be in lower skilled employment.

3 DEMOGRAPHY

Total Population Change Glasgow City

3.1 In 2011, 17.3% of Glasgow's population belongs to an ethnic minority, with "Other White" groups at 5.8% and BME groups at 11.6% (see Figure 3.1).

3.2 This compares with ethnic minorities making up 8.2% of Scotland's population, with "Other White" groups at 4.2% and BME groups at 4.0%.

Figure 3.1 – Population by Ethnicity for Glasgow City in 2011

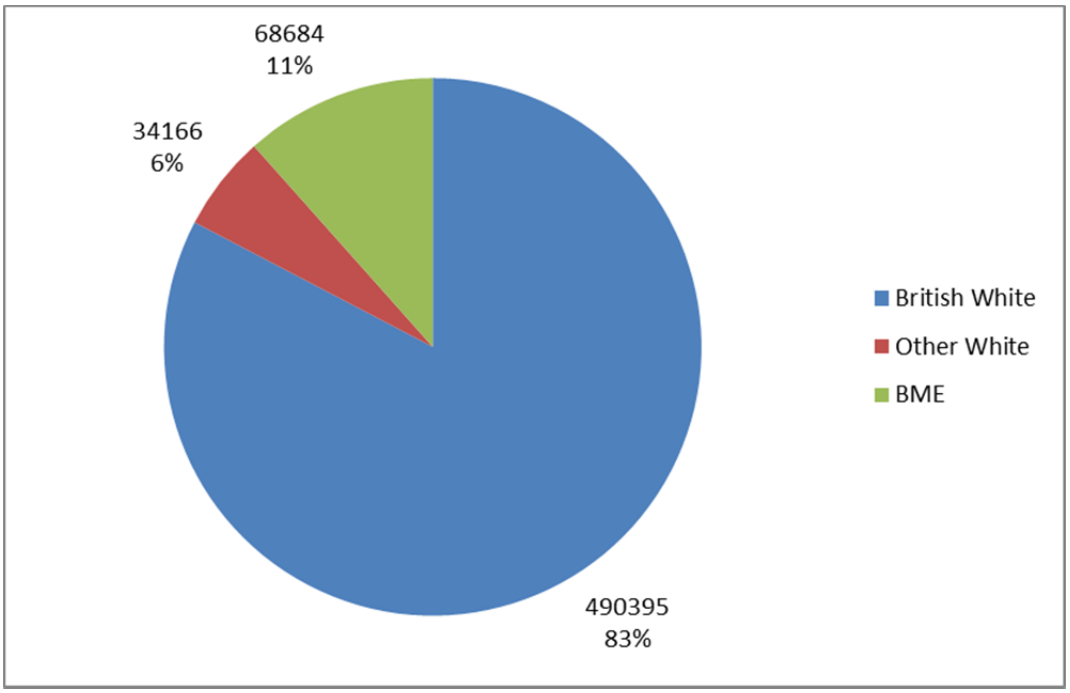

Source: 2011 Census – Crown Copyright Reserved

3.3 Table 3.1 (see next page) gives the population breakdown for the various ethnic groups in Glasgow and a comparison with figures for Scotland. There is a higher population share for the "Other White" and the BME groups in Glasgow, as compared with the Scottish average.

3.4 Between 2001 and 2011 Glasgow's population rose by 15,400. The "British White" population fell by 34,200, but the numbers for the "Other White" and BME groups rose by 12,400 and 37,200 respectively (see next page, Figure 3.2). The recent growth in Glasgow's population is therefore due to rising population numbers for Glasgow's ethnic minority groups.

3.5 The population growth in Scotland was 233,400 in the period 2001 to 2011. This can be split into a rise by 30,000 in the "British White" population, a rise by 94,000 in the "Other White" population and a rise by 109,300 in the BME population.

Table 3.1 - Glasgow's Population by Ethnicity in 2011 and Comparison with Scotland			
Ethnic group	Glasgow City numbers	Glasgow City %s	Scotland %s
White Scottish	466,241	78.6%	84.0%
White Other British	24,154	4.1%	7.9%
Total British White	**490,395**	**82.7%**	**91.8%**
White Irish	11,228	1.9%	1.0%
White Gypsy/Traveller	407	0.1%	0.1%
White Polish	8,406	1.4%	1.2%
White Other	14,125	2.4%	1.9%
Total Other White	**34,166**	**5.8%**	**4.2%**
Mixed ethnic groups	2,879	0.5%	0.4%
Indian	8,640	1.5%	0.6%
Pakistani	22,405	3.8%	0.9%
Bangladeshi	458	0.1%	0.1%
Chinese	10,689	1.8%	0.6%
Other Asian	5,566	0.9%	0.4%
African	12,440	2.1%	0.6%
Caribbean or Black	1,806	0.3%	0.1%
Other ethnic Arab	2,631	0.4%	0.2%
Other ethnic Other	1,170	0.2%	0.1%
Total BME	**68,684**	**11.6%**	**4.0%**
Total population	**593,245**	**100.0%**	**100.0%**
Source: 2011 Census - Crown Copyright Reserved			

Figure 3.2 – Population Change by Ethnicity for Glasgow City in 2011 to 2011

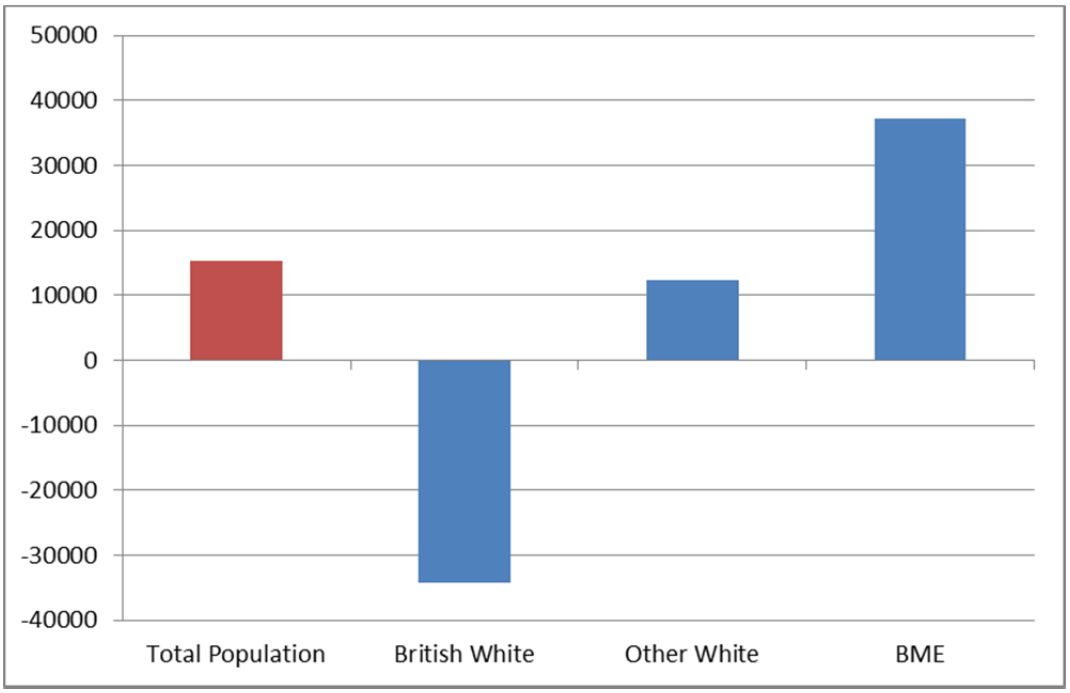

Source: 2011 Census – Crown Copyright Reserved

Total Population Change for Neighbourhoods in Glasgow City

3.6 Map 1 below gives the total population change in 2001-2011 for Glasgow's 52 neighbourhoods. Within Glasgow City, population growth in 2001-2011 was focused on the neighbourhoods north of the River Clyde (from Broomhill to Calton) and on the Greater Pollok area. Population losses were highest in Sighthill/Roystonhill and in Easterhouse.

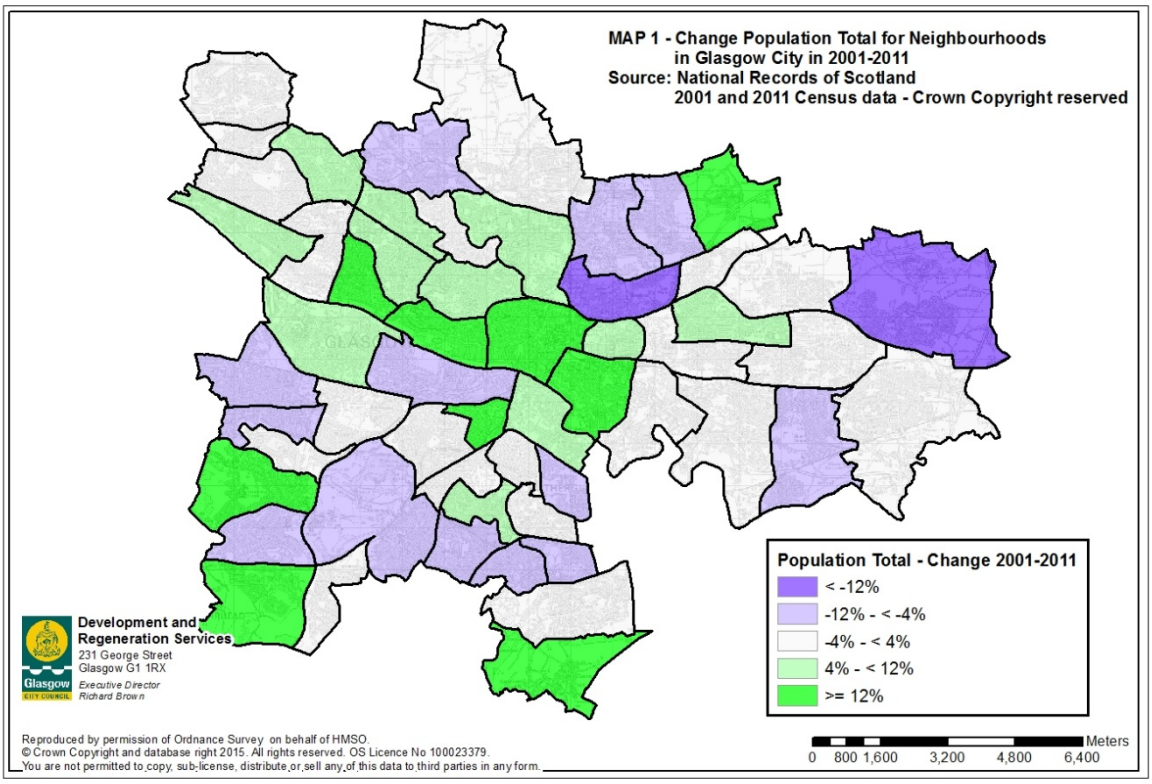

3.7 Maps 2, 3 and 4 (see next pages) give the component contribution to the total population change in 2001-2011 from the "British White" population (see Map 2), from the "Other White" population (see Map 3) and from the BME population (see Map 4).

3.8 The component contribution relates the population change in the component to the total population in 2001. For example, the change in the BME population for Riddrie and Cranhill (420, from 42 in 2001 to 462 in 2011) is related to the total population in 2001 (11,001), which gives a component contribution of +3.8% (= 420/11,001).

3.9 The ***component contribution*** gives a better indication of the impact of a change in the component (e.g. the BME population) on the total population than the ***percentage change in the component***. The latter could give the impression of a massive change in areas where numbers were low in 2001 (e.g. in Riddrie and Cranhill the BME population was only 42, resulting in a 1000% increase in 2001-2011).

3.10 Map 2 below gives the component contribution to the total population change in 2001-2011 from the “British White” population. The highest population losses were in Sighthill, Springburn, Balornock and Easterhouse in the North and in Ibrox/Kingston, Govanhill, Toryglen, Pollokshaws and Arden/ Carnwadric in the South. The “British White” population increased by more than 4% in Carmunnock, Pollok and South Nitshill/Darnley in the South and in Broomhill, City Centre, Calton and Robroyston in the North.

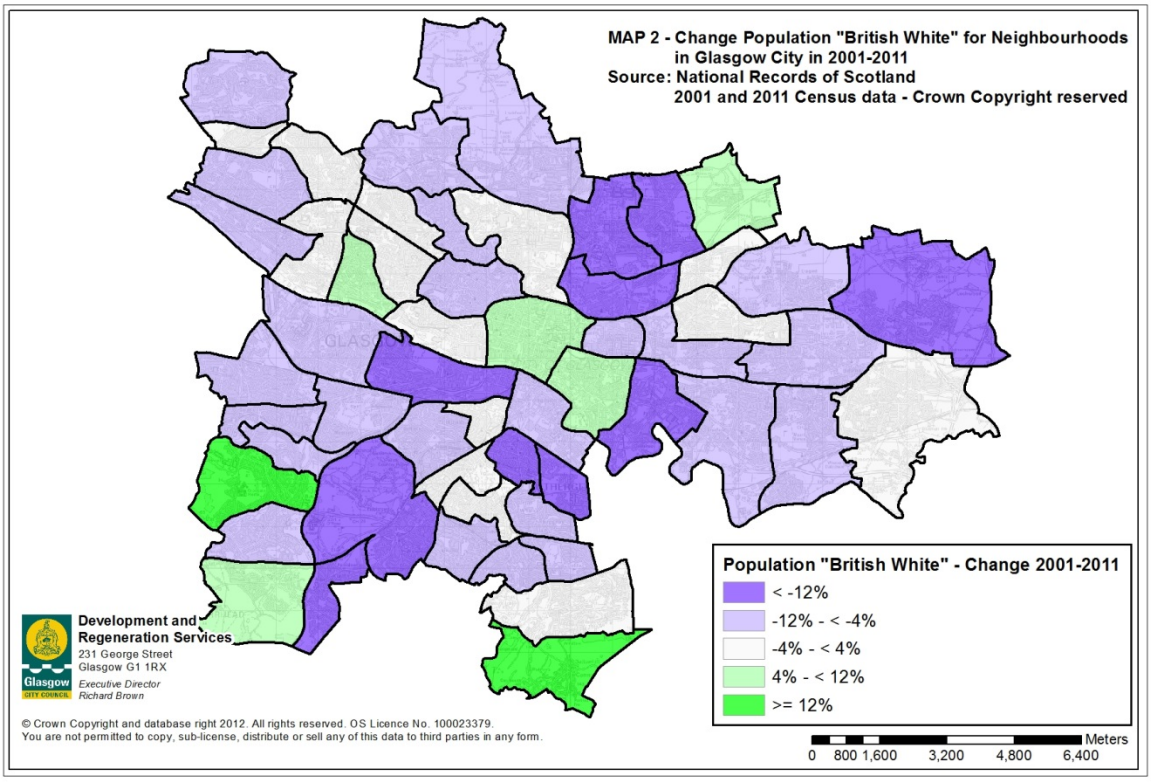

3.11 Map 3 (see next page) gives the component contribution to the total population change in 2001-2011 from the “Other White” population. Calton is the neighbourhood with the highest population gain. There is a general pattern of increases in the “Other White” population for neighbourhoods north and south of the River Clyde: from Broomhill and Greater Govan in the West, to Greater Gorbals and Tollcross/West Shettleston in the East.

3.12 Map 4 (see next page) gives the component contribution to the total population change in 2001-2011 from the BME population. South Nitshill/ Darnley is the neighbourhood with the highest population gain. There is a general pattern of large increases in the BME population for neighbourhoods in the North to neighbourhoods in the South: from Springburn, Sighthill/ Roystonhill and Ruchill/Possilpark, via Yorkhill, City Centre and Calton, to Ibrox/Kingston, Greater Gorbals, Pollokshields East and Govanhill.

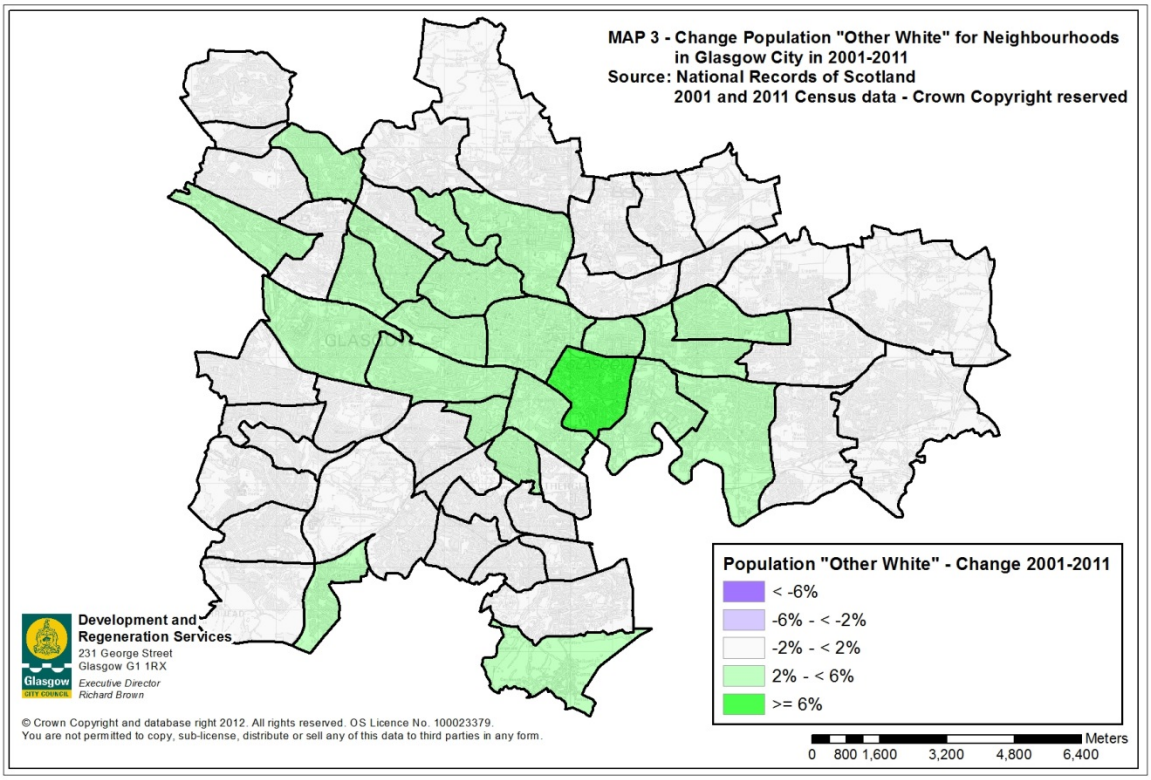
MAP 3 - Change Population "Other White" for Neighbourhoods
in Glasgow City in 2001-2011
Source: National Records of Scotland
2001 and 2011 Census data - Crown Copyright reserved
Population "Other White" - Change 2001-2011
< -6%
-6% - < -2%
-2% - < 2%
2% - < 6%
>= 6%
Development and
Regeneration Services
231 George Street
Glasgow G1 1RX
Executive Director
Richard Brown
Glasgow
© Crown Copyright and database right 2012. All rights reserved. OS Licence No. 100023379.
You are not permitted to copy, sub-license, distribute or sell any of this data to third parties in any form.
Meters
0 800 1,600 3,200 4,800 6,400

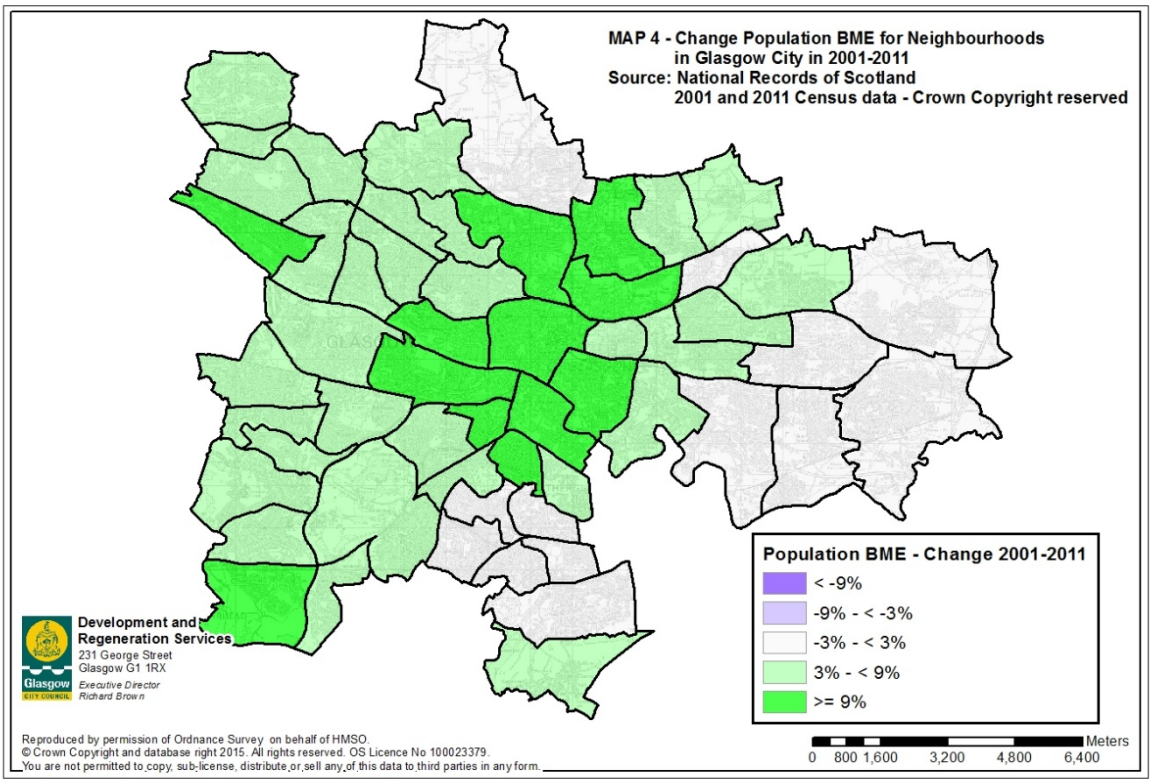
MAP 4 - Change Population BME for Neighbourhoods
in Glasgow City in 2001-2011
Source: National Records of Scotland
2001 and 2011 Census data - Crown Copyright reserved
Population BME - Change 2001-2011
< -9%
-9% - < -3%
-3% - < 3%
3% - < 9%
>= 9%
Development and
Regeneration Services
231 George Street
Glasgow G1 1RX
Executive Director
Richard Brown
Glasgow
Reproduced by permission of Ordnance Survey on behalf of HMSO.
© Crown Copyright and database right 2015. All rights reserved. OS Licence No 100023379.
You are not permitted to copy, sub-license, distribute or sell any of this data to third parties in any form.
Meters
0 800 1,600 3,200 4,800 6,400

Changes in Composition of Glasgow's Ethnic Minorities' Population

3.13 The composition of Glasgow's ethnic minorities' population has changed considerably since 2001. Figure 3.3 (see below) shows the changes for the BME population.

Figure 3.3 – BME population by Ethnic Group in Glasgow in 2001 and 2011

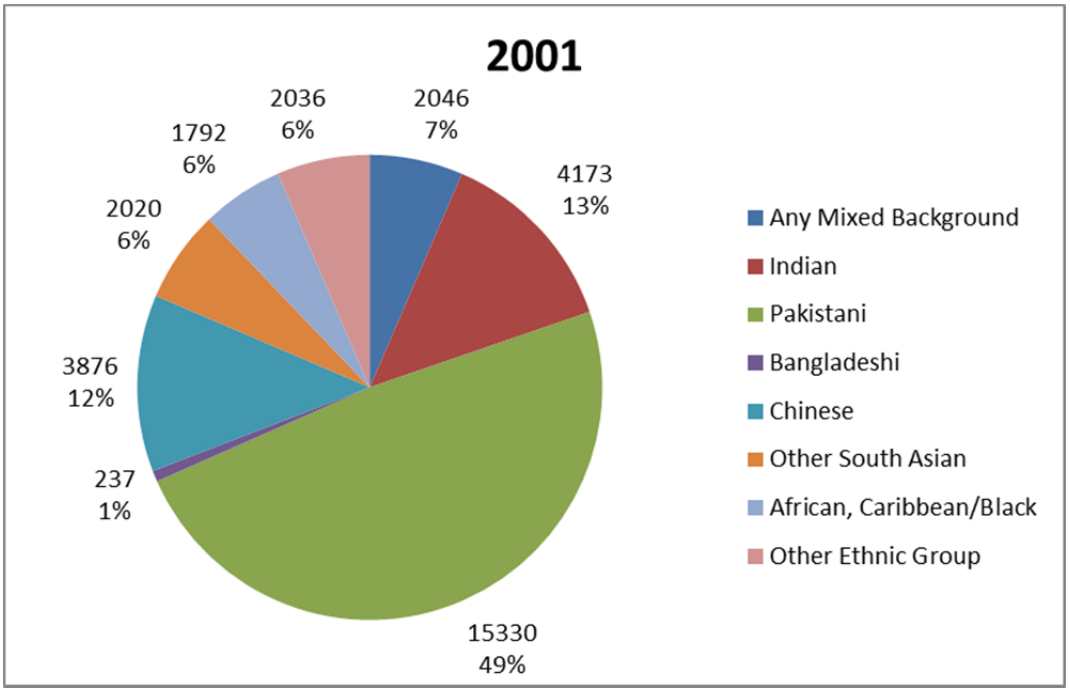

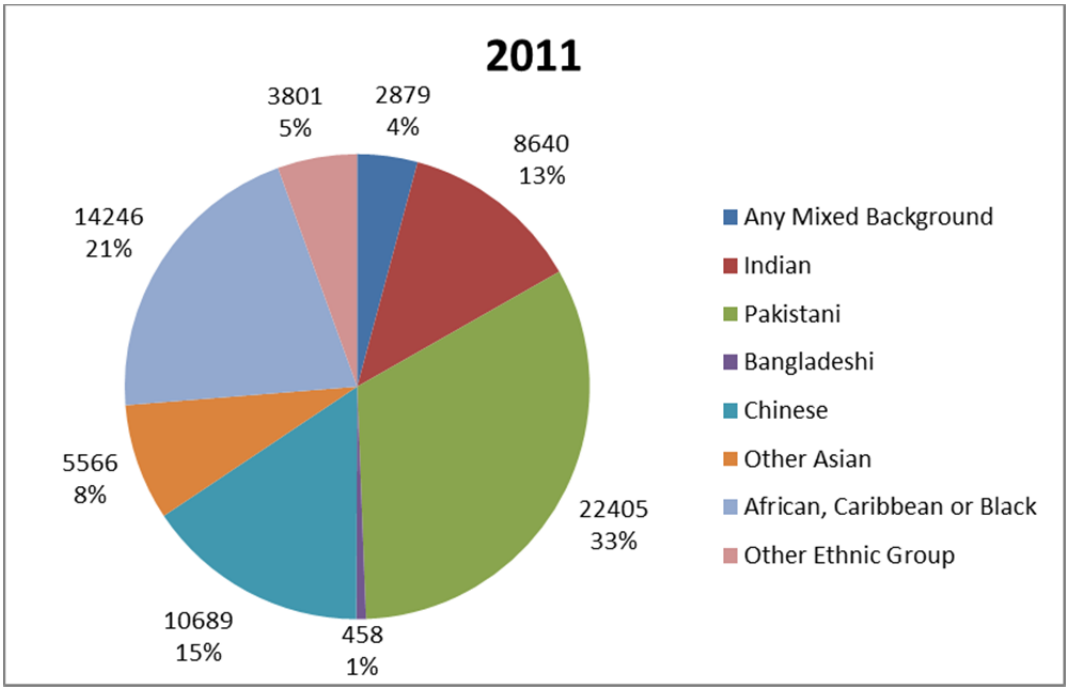

Source: 2001 and 2011 Census – Crown Copyright Reserved

3.14 In 2001 nearly half of Glasgow's BME population were Pakistani. Despite a rise in the ***number*** of Pakistani, from 15,300 in 2001 to 22,400 in 2011, the ***share*** of Pakistani in Glasgow's BME population fell from 48.7% in 2001 to 32.6% in 2011. This is accounted for by rises in the African and "Caribbean or Black" populations (from 1,800, or 5.7% of the BME population, in 2001 to 14,200, or 20.7% of the BME population, in 2011) and in the Chinese population (from 3,900, or 12.3% of the BME population, in 2001 to 10,700, or 15.6% of the BME population, in 2011).

3.15 Specifically, the high population share for Pakistani is particular to Glasgow. In 2011 3.8% of Glasgow's population has a Pakistani ethnicity. This compares with an all-Scotland figure of 0.9% (see Table 3.1).

3.16 As a share of the BME population in Scotland, the Pakistani population fell from 31.3% in 2001 to 23.4% in 2011.

3.17 As a share of the BME population, the Chinese population rose from 12.3% to 15.6% in Glasgow between 2001 and 2011 and remained constant in Scotland at 16.0%.

3.18 As a share of the BME population, the African and "Caribbean or Black" populations rose between 2001 and 2011 from 5.7% to 20.7% in Glasgow and from 7.9% to 17.1% in Scotland.

3.19 The "Other White" population has grown substantially through the influx of migrants from Poland and other European countries. The number of "White Irish" people has reduced. Recent research using the Scottish Longitudinal Study has found that some of the change is caused by switches of ethnicity. For example, a person who identifies as "White Irish" in 2001 may identify as "White Scottish" in 2011.

Large(r) Ethnic Minority Groups by Location

3.20 The following paragraphs indicate where the larger ethnic minority groups in Glasgow (those making up at least 1% of the City's total population) are living within the City.

3.21 There are relatively higher numbers of "White Irish" in parts of Glasgow South (Cathcart, King's Park, Croftfoot, Toryglen, Govanhill and Greater Gorbals) and in the West End (Yorkhill, Hillhead, Hyndland and Broomhill).

3.22 The highest proportion of "White Polish" (5.2%) is in Arden/Carnwadric. There are relatively higher numbers in Greater Govan, Ibrox/Kingston and in neighbourhoods east of the City Centre: Calton, Parkhead, Tollcross and West Shettleston.

3.23 The "White Other" group includes many (non-UK born) Europeans and Americans. The main concentrations of this group are found in the City Centre and the West End (Hillhead, Yorkhill/Anderston, Hyndland/Partick, Kelvinside/ Kelvindale, Maryhill Road Corridor and Broomhill).

3.24 For the Indian group the highest numbers are in Yorkhill/Anderston, Ibrox/ Kingston and Pollokshields. Above average numbers live in the City Centre and Kelvindale, as well as in South Nitshill and Darnley.

3.25 The largest concentration of “Pakistani” is in Pollokshields, where around one-third of residents are Pakistani. Also, higher numbers live in Govanhill, South Nitshill/Darnley, Arden/Carnwadric, Ibrox/Kingston, and Shawlands. These neighbourhoods are all in Glasgow South. Hillhead and Woodlands is an area north of the River Clyde, where the number of Pakistanis is higher than the City average.

3.26 The highest numbers of “Chinese” live in Yorkhill/Anderston, the City Centre, the West End (Hillhead and Kelvinside) and in Glasgow North (Sighthill/ Roystonhill, Ruchill/Possilpark, Springburn and Robroyston).

3.27 The largest concentrations of Africans are in Sighthill/Roystonhill and Springburn. Also, higher numbers live in Yoker/Scotstoun and in the following neighbourhoods south of the River Clyde: Greater Gorbals, Toryglen, Pollokshields and Ibrox/Kingston.

Population by Age and Gender

3.28 Generally, Glasgow’s ethnic minorities are younger than the “British White” Population (see Figure 3.4 on next page). Compared to an all-age figure of 17.3%, ethnic minority rates are much higher for children and young adults. For children (age 0 to 15) the ethnic minority rate is 22.6% (“Other White” 4.0% and BME 18.6%). For young adults (age16 to 29) ethnic minorities make up 24.2% of the population (“Other White” 8.6% and BME 15.6%). For the older age groups ethnic minority rates are much smaller: 6.4% for the age group 60 and over (“Other White” 3.7% and BME 2.8%).

3.29 For Scotland the same pattern of a younger ethnic minority population can be observed, albeit at a lower scale. Compared to an all-age figure of 8.2%, ethnic minority rates are higher for children (at 9.0%) and young adults (at 13.9%). Again, ethnic minority rates are much smaller for the older age groups: 3.0% for the age group 60 and over.

3.30 As well as looking at ethnic minority rates for a given age band, it is also possible to compare the age profiles for the different ethnic groups. Figure 3.5 (see next page) shows that the “White Scottish” and “White Irish” populations have an older age profile. The following groups have a considerably younger age profile: “Mixed ethnic groups”, Chinese, “Other ethnic Arab”, African and “White Polish”.

3.31 Compared with Scotland, Glasgow has a higher number of young adults. The people aged 16-44 make up 46.2% of Glasgow’s population (in Scotland: 38.4%).

Figure 3.4 - Population by Age and by Ethnicity for Glasgow in 2011

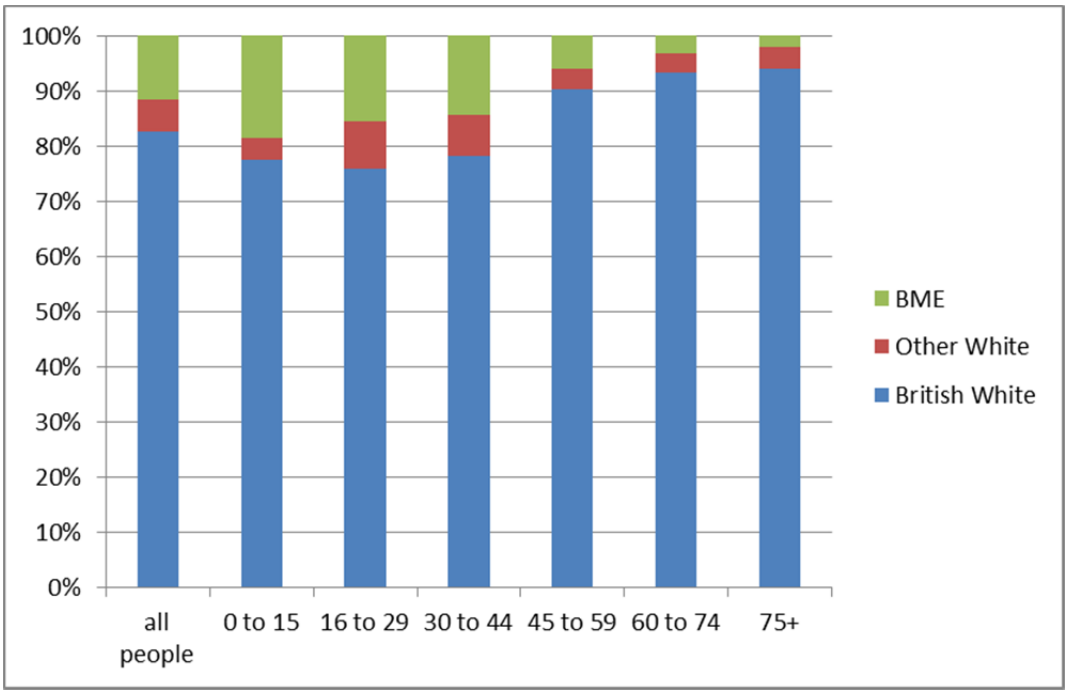

Source: 2011 Census – Crown Copyright Reserved

Figure 3.5 - Population by Ethnicity and by Age for Glasgow in 2011

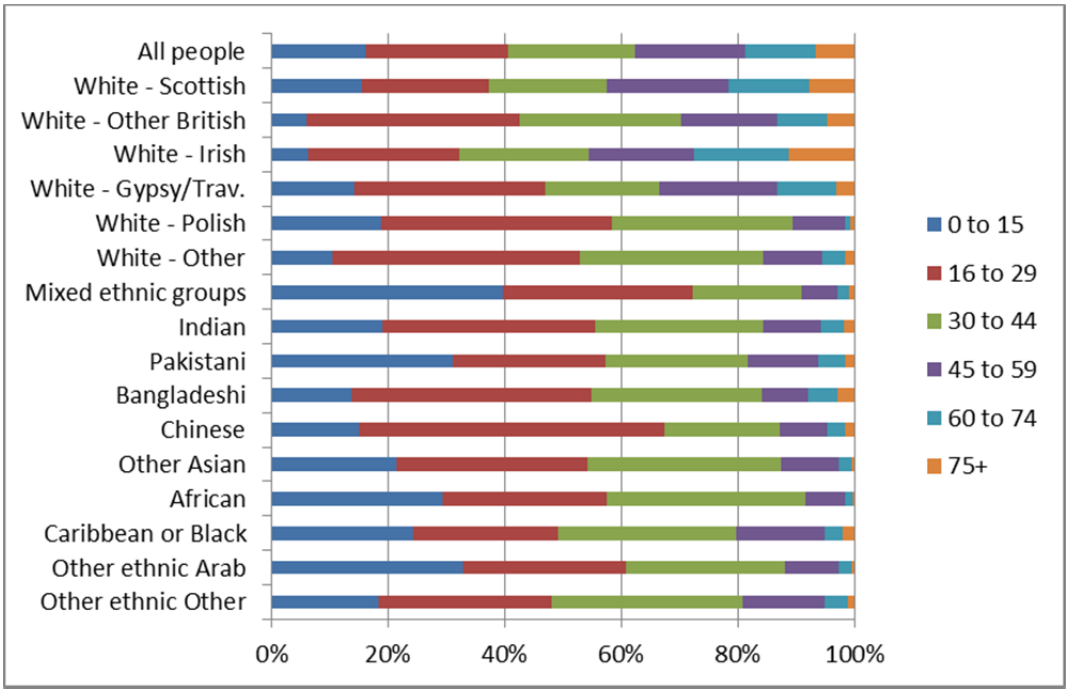

Source: 2011 Census – Crown Copyright Reserved

3.32 The “White - Other British” living in Glasgow tend to be younger than those living elsewhere in Scotland. The age-group 16-44 makes up 64.3% of the “White - Other British” population in Glasgow (in Scotland: 39.8%).

3.33 In Glasgow, the proportion of young adults (age 16-29) is particularly high for the Chinese, at 52.4% (in Scotland: 46.4%).

3.34 51.8% of people in Glasgow are female (Scotland: 51.5%). This reflects the position for the White population. The situation is different for most of the BME groups, where only 47.4% of people are female (only the Chinese and "Mixed ethnicity" people have more females than males)

Population by Religion

Figure 3.6 – Population by Religion for Glasgow in 2001 and 2011

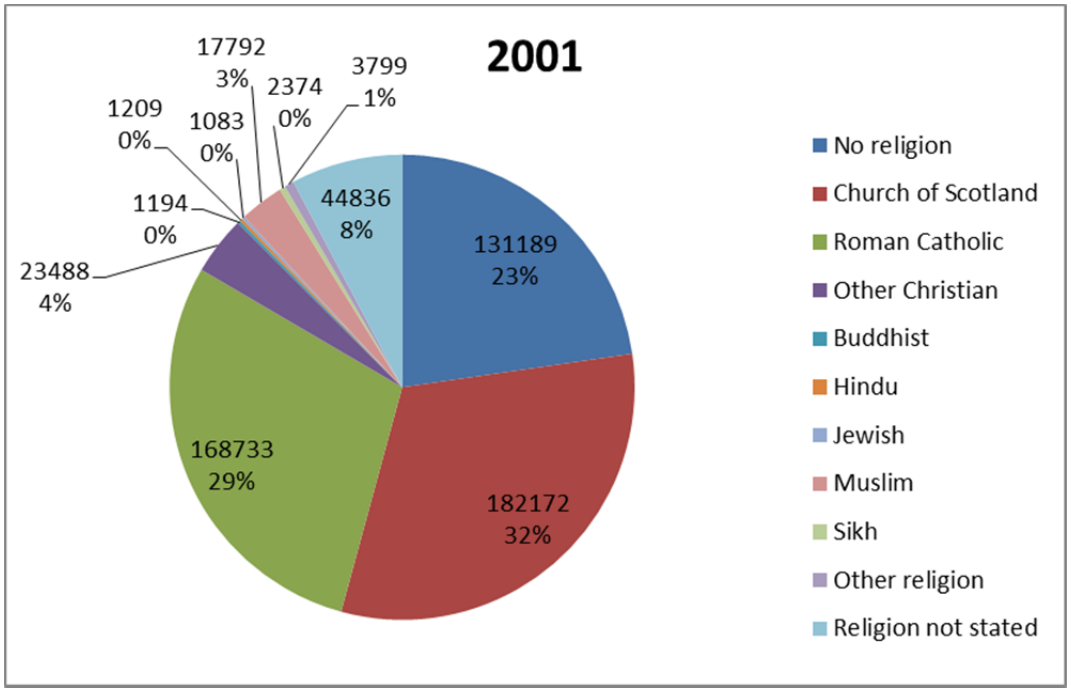

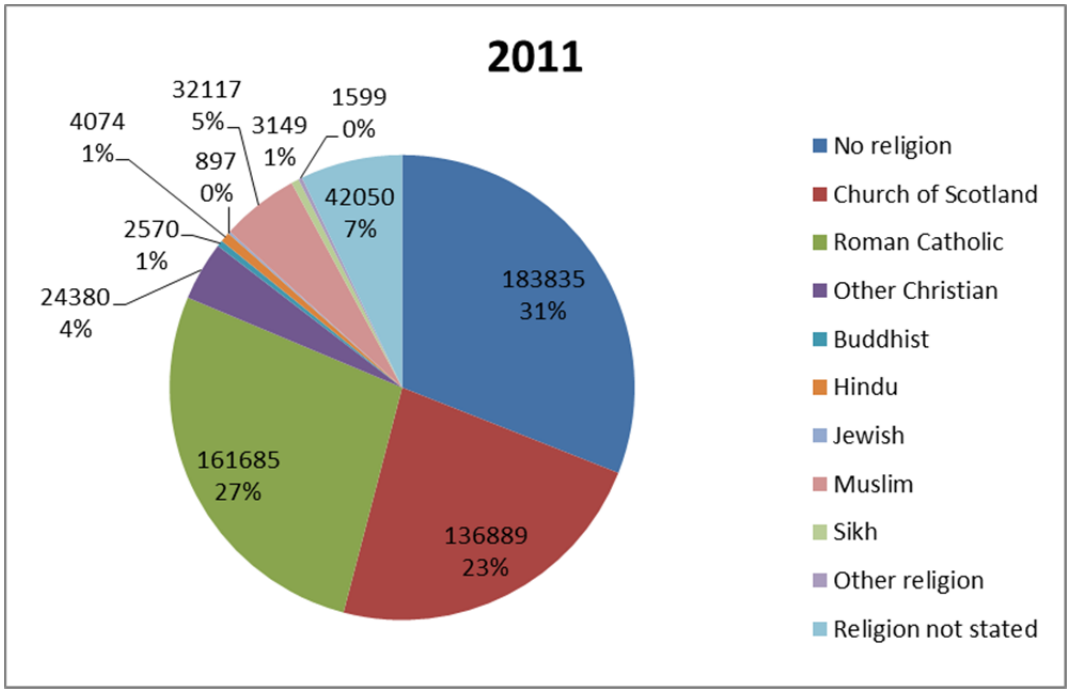

Source: 2001 and 2011 Census – Crown Copyright Reserved

3.35 Figure 3.6 above gives the population distribution by religion for Glasgow City in 2001 and 2011. The main changes are an increase in the number of people with no religion (from 131,200 in 2001 to 183,800 in 2011), a reduction in the number people of the Christian religion (from 374,400 in 2001 to 323,000 in 2011 and an increase in the number of people belonging to another religion (from 27,500 in 2001 to 44,400 in 2011).

3.36 Compared with Scotland, in Glasgow there are (1) relatively fewer people with no religion (Glasgow: 31.0%, Scotland: 36.7%), (2) a similar number for the Christian religion (around 54%) and (3) a higher number with another religion (Glasgow 7.5%, Scotland 2.6%). The number of Muslims in Glasgow (5.4%) is significantly above the national average (Scotland: 1.4%).

3.37 For Glasgow, the denominational split within the Christian religion is different from the Scotland position: 23.1% of Glasgow's population are "Church of Scotland" (Scotland: 32.4%), 27.3% are "Roman Catholic" (Scotland: 15.9%) and 4.1% are "Other Christian" (Scotland: 5.5%).

3.38 Figure 3.7 shows that the religious profile is very different for Glasgow's BME population, as compared with Glasgow's White population. The number of BME people with no religion (at 16.5%) is half the City average (at 31.0%). Only 19.8% of Glasgow's BME population belongs to the Christian religion (Glasgow: 54.4%), but 57.9% belongs to another religion (Glasgow: 7.5%).

Figure 3.7 – Glasgow's Population by Religion and by Ethnicity in 2011

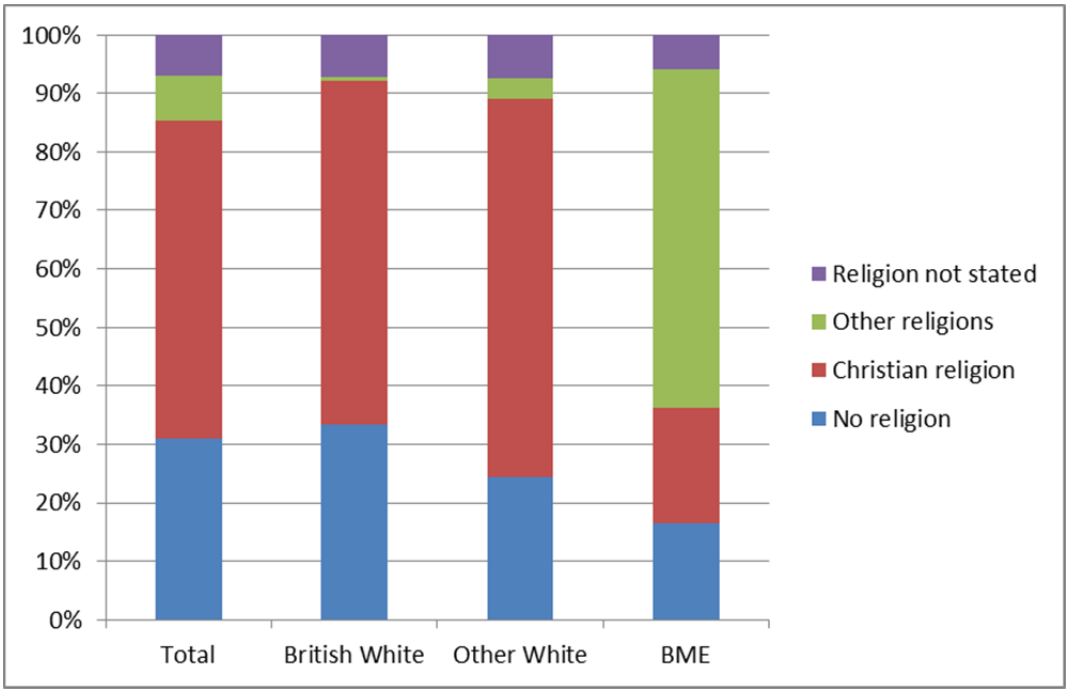

Source: 2011 Census – Crown Copyright Reserved

3.39 The religious composition of the "Other White" population is more similar to that of the "British White" population in Glasgow. For the "Other White" population there are fewer people with no religion (24.3%, British White: 33.5%), and higher numbers for the Christian religion (64.7%, British White: 58.6%) and for other religions (3.6%, British White: 0.7%).

3.40 Figure 3.8 gives the religious profile of Glasgow's BME population. The largest group are "Muslim" (44.4%). Among the 19.8% who belong to the Christian religion, almost half are "Other Christian".

3.41 The change in the ethnic composition of Glasgow's BME population has had an impact on its' religious profile. The main change is an increase for those identifying as "Christian" (from 10.0% in 2001 to 19.8% in 2011) and a reduction for those identifying as "Muslim" (from 53.3% in 2001 to 44.4% in 2011).

Figure 3.8 – Glasgow's BME Population by Religion in 2011

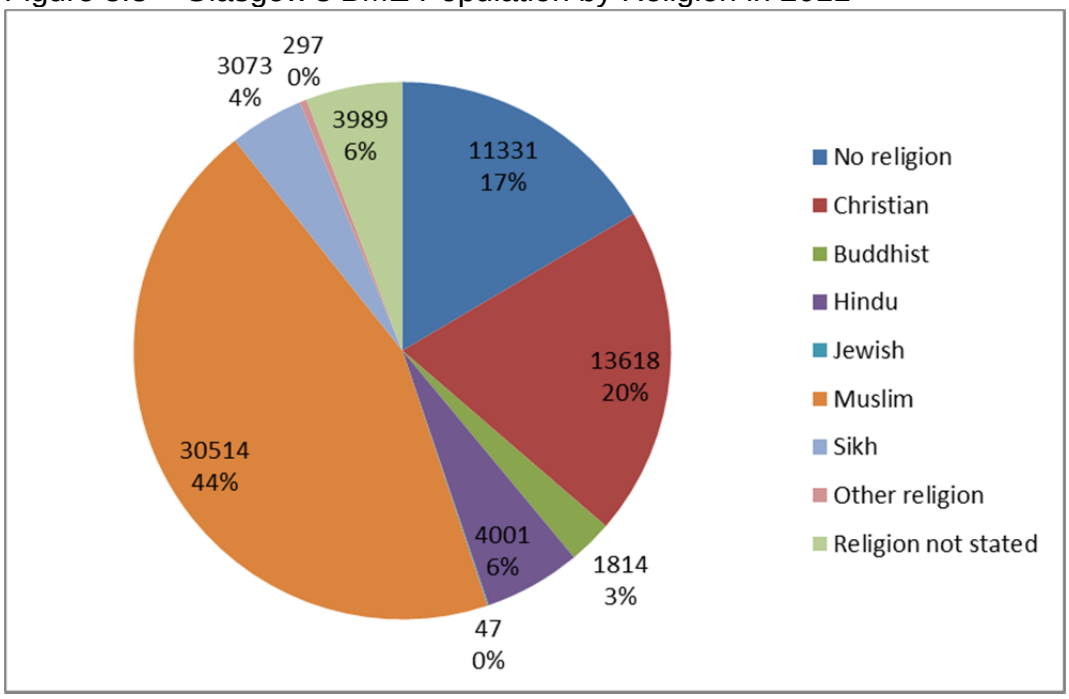

Figure 3.9 - Population by Religion for Ethnic Groups in Glasgow in 2011

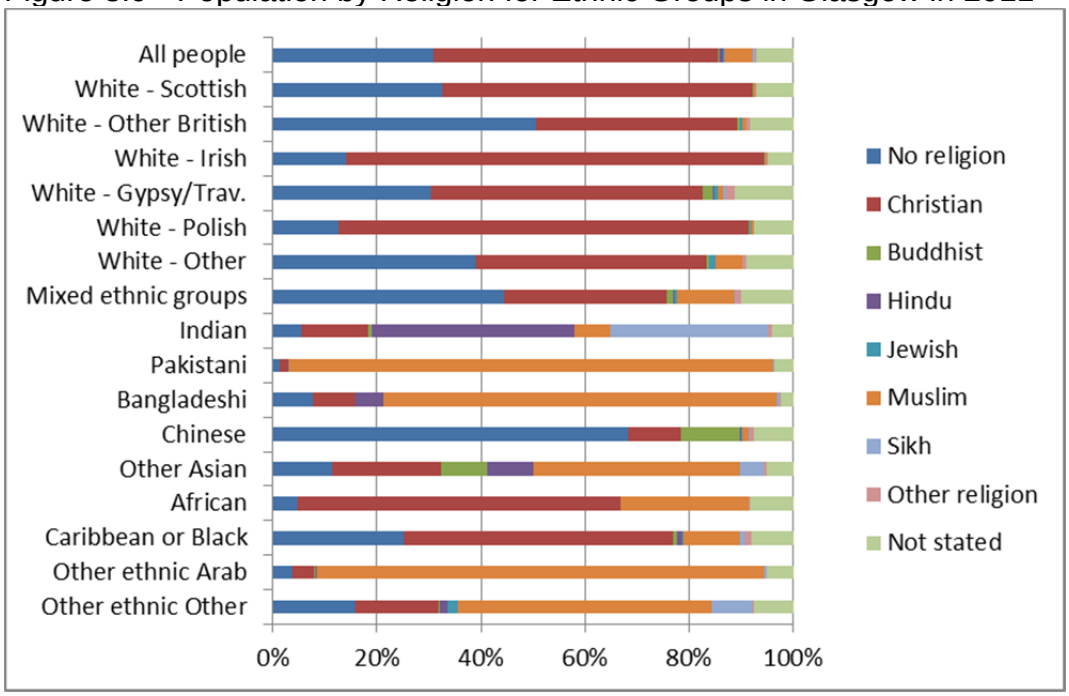

Source: 2011 Census – Crown Copyright Reserved

3.42 Figure 3.9 (see previous page) shows that religious profiles are very different for the various ethnic groups in Glasgow.

3.43 The population share of “no religion” is highest for Chinese (68.3%) and “White - Other British” (50.6%). The population shares for the various religions are highest for the following ethnic groups: for “Christian”: “White Irish” (80.2%), “White Polish” (78.8%), African (62.2%) and “White Scottish” (59.6%); for “Muslim”: Pakistani (93.0%), “Other ethnic Arab” (86.1%), “Bangladeshi” (75.5%) and “Other ethnic Other” (48.9%); for “Buddhist”: Chinese (11.2%) and “Other Asian” (8.9%); for “Hindu” and “Sikh”: Indian (38.9% and 30.3% respectively).

Population by National Identity

3.44 Figure 3.10 gives a breakdown of the national identity distribution for ethnic groups in Glasgow. The “Scottish only” category has a Scottish identity only, the “Scottish plus” has a Scottish identity combined with another identity. The category “Rest UK” has an English, Welsh, Northern Irish and/or British identity, possibly combined with another non-Scottish identity. The category “Non-UK” has a Non-UK identity only.

Figure 3.10 – Population in Glasgow by National Identity and by Ethnicity

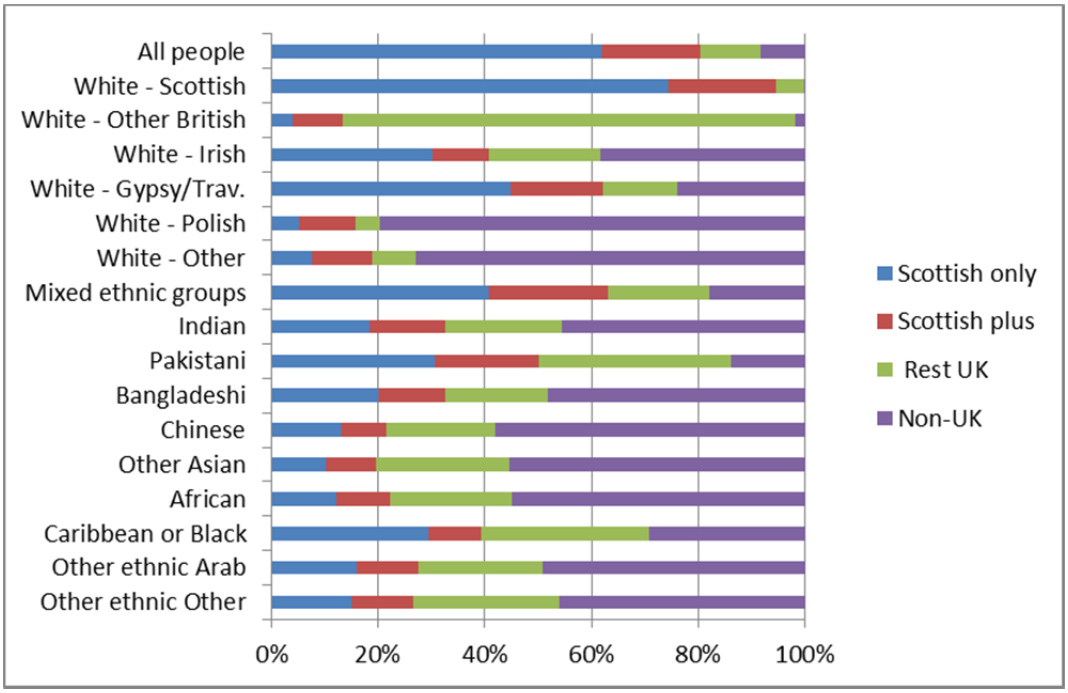

Source: 2011 Census – Crown Copyright Reserved

3.45 80.3% of Glasgow’s population consider themselves as having a Scottish identity (Scotland: 82.7%). 8.3% of Glasgow’s population have only a non-UK identity (Scotland 4.4%).

3.46 The relatively higher numbers with only a non-UK identity in Glasgow is due to a higher proportion of people who belong to an ethnic minority.

3.47 Most of the “White Scottish” people (94.5%) consider themselves as having a Scottish identity. Among the “White Other British” this percentage is much lower (13.4%). 84.8% of the “White Other British” have a non-Scottish UK identity.

3.48 34.7% of Glasgow’s BME population consider themselves as having a Scottish identity, 27.0% have a non-Scottish UK identity and 38.2% have only a non-UK identity. These figures are comparable with those for the BME population in Scotland.

3.49 The percentage with only a non-UK identity varies considerably by ethnicity (see Figure 3.10). The groups with the highest percentages of a non-UK identity are the “White Polish” (79.6%) and “White Other” (73.1%). The percentage is close to 50% for most of the Asian and African groups. Only 13.8% of Pakistani have a non-UK identity only.

Population by Country of Birth

3.50 The percentage of Glasgow’s population born outside the UK rose from 5.7% in 2001 to 12.2% in 2011. In terms of numbers, this represents a rise of nearly 40,000, from 32,700 in 2001 to 72,600 in 2011.

3.51 Figure 3.11 (see below) shows that this rise is mainly due to the increase in the “Other White” and BME populations. The percentage “born abroad” is 69.6% for the “Other White” population and 62.5% for the BME population, as compared with only 1.2% for the "British White” population.

Figure 3.11 – Population Change 2001-2011 in Glasgow by Ethnicity and by Country of Birth

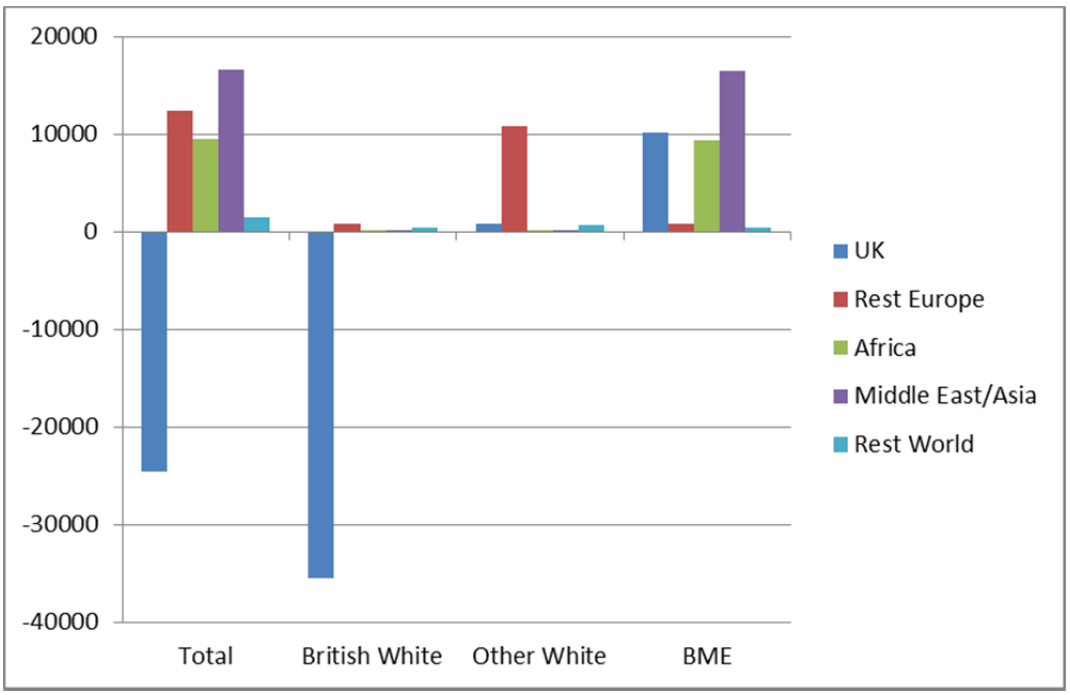

Source: 2011 Census – Crown Copyright Reserved

3.52 It is worth noting that the growth in Glasgow's BME population, at 37,200 in 2001-2011, is partly due to a rise of the BME population born in the UK, at 10,200 in 2001-2011 (see Figure 3.11).

3.53 The percentage of people born outside the UK varies considerably between ethnic groups, as is clear from Figure 3.12 below. The percentages "born abroad" are particularly high for the "White Polish" (at 90.6%), "White Other" (at 85.8%), "Other Asian" (at 84.3%), African (at 79.6%), "Other ethnic Arab" (at 77.6%), "Other ethnic Other" (at 76.6%) and Chinese ethnic groups (at 75.1%).

Figure 3.12 - Population by Ethnicity and Country of Birth for Glasgow in 2011

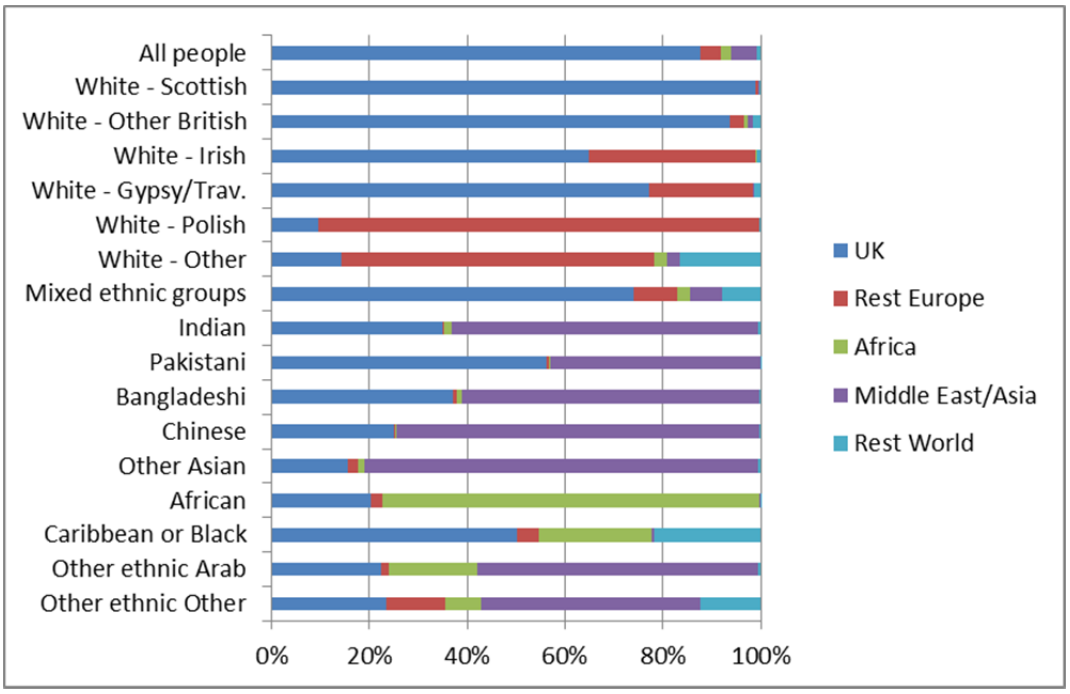

Source: 2011 Census – Crown Copyright Reserved

3.54 Pakistani and "Caribbean or Black" are more established communities, with lower percentages "born abroad": 43.7% for Pakistani and 49.9% for "Caribbean or Black".

3.55 The majority of "White Polish" and "White Other" groups come from the rest of Europe (see Figure 3.13). The situation is different for the BME groups: 15.9% of Glasgow's BME population were born in Africa and 43.7% were born in the Middle East or Asia.

3.56 The rise, for Glasgow, in the share of the population who are born outside the UK, from 5.7% in 2001 to 12.2% in 2011, compares with a rise, for Scotland, from 3.8% in 2001 to 7.0% in 2011.

Proficiency in English Language

3.57 0.4% (2,200) of Glasgow's population aged 3+ "has no skills in English" and 2.9% (16,500) "understands, but does not speak, read or write English". This compares with 0.2% of Scotland's population with "no skills in English" and 1.9% who "understand, but do not speak, read or write English".

3.58 For those born in "EU Accession countries April 2001 – March 2011" the figures are higher: 3.4% (350) of the population aged 3 and over "has no skills in English" and 4.1% (400) "understands, but does not speak, read or write English". The following ethnic groups have significant numbers born in EU Accession countries: "White Polish" (89.2%), "White Other" (18.9%) and "White Gypsy/Travellers" (17.4%).

3.59 For those born in "Middle East or Asia" the figures are higher: 3.6% (1,100) of the population aged 3 and over "has no skills in English" and 2.4% (700) "understands, but does not speak, read or write English". The following ethnic groups have significant numbers born in Middle East or Asia: the Asian ethnic groups (around 58%) and the "Other Ethnic" groups (around 54%).

4 HEALTH

Health problem or disability

4.1 In 2011, 22.7% of Glasgow's population has a long term illness or disability. This limits day-to-day activities "a little" for 9.9% and "a lot" for 12.8% of the population.

4.2 Disability rates for Glasgow's population are higher than the Scottish average. In 2011, 19.6% of Scotland's population has a long term illness or disability. This limits day-to-day activities "a little" for 10.1% and "a lot" for 9.6% of the population.

4.3 For Glasgow's BME population disability rates are around half the rates for the City (see Figure 4.1). In 2011, 10.5% of Glasgow's BME population has a long term illness or disability. This limits day-to-day activities "a little" for 5.8% and "a lot" for 4.7% of the population.

Figure 4.1 – Population with a health problem or disability which limit their day-to-day activity by ethnicity for Glasgow in 2011

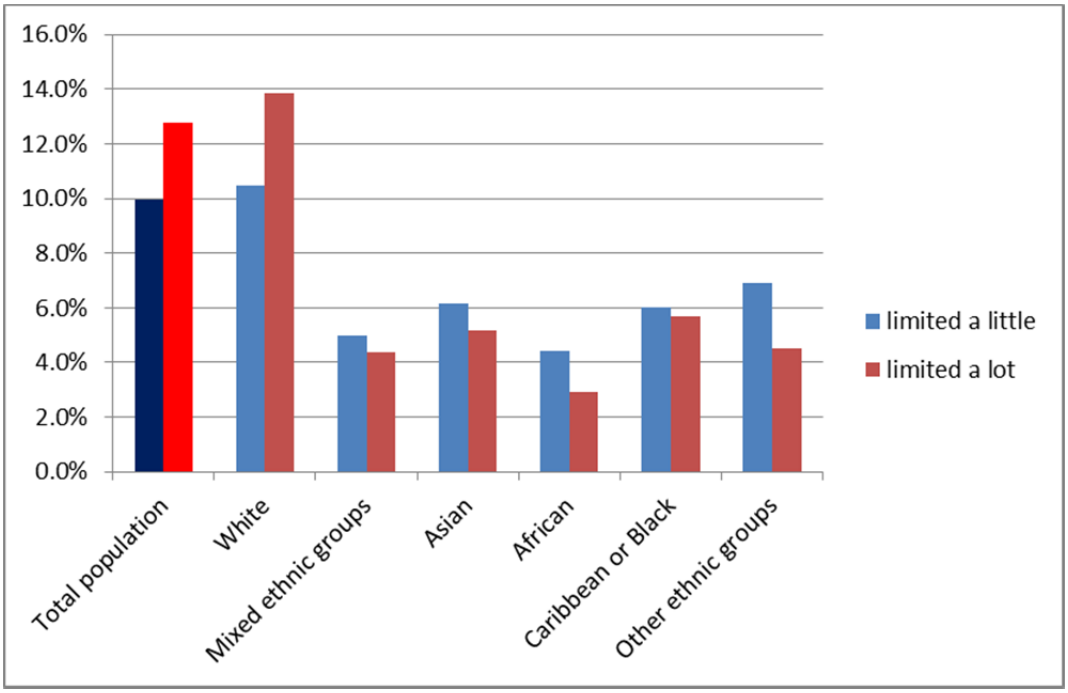

Source: 2011 Census – Crown Copyright Reserved

4.4 In 2011, 30.6% of Glasgow's population has one or more long term health condition(s). This compares with 29.5% of Scotland's population.

4.5 In Glasgow the percentage of the population with one or more long term health condition(s) is 33.5% for the "British White", 19.8% for the "Other White" and 15.2% for the BME population.

4.6 Figure 4.2 shows that for the "White Scottish", "White Irish" and "White Gypsy/Traveller" groups more than 30% of the population have one or more long term health condition(s). The "White Polish" have the lowest rate, at 9.3% of the population.

Figure 4.2 – Population in households with one or more long term health conditions by ethnicity for Glasgow in 2011

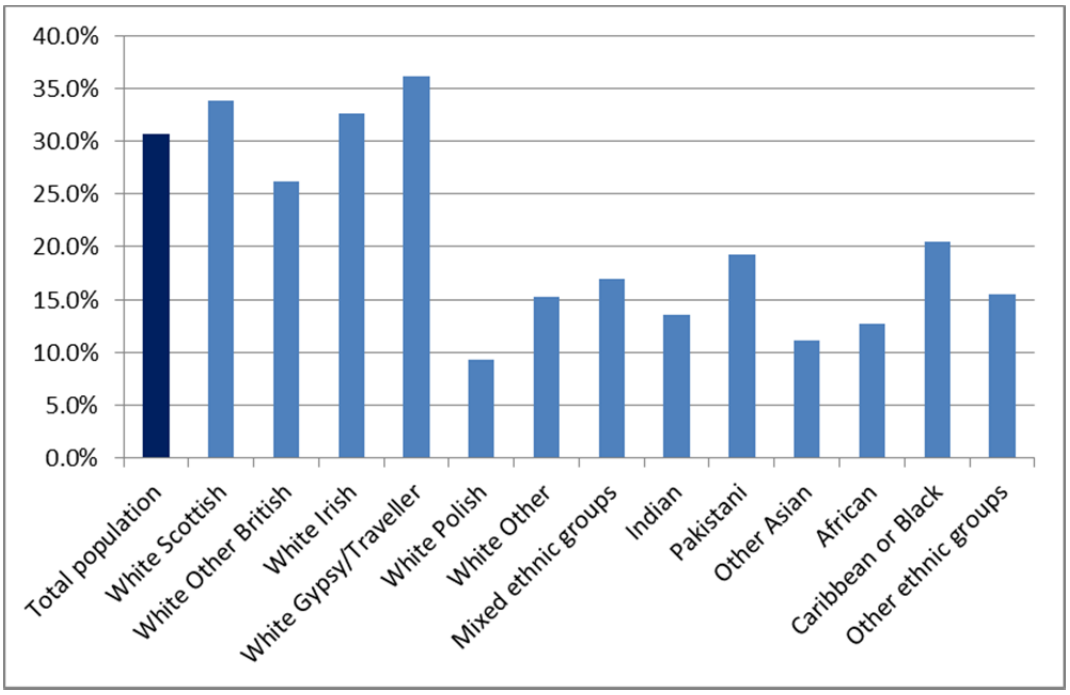

Source: 2011 Census – Crown Copyright Reserved

General Health

4.7 8.7% of Glasgow's population view their health as either "bad" or "very bad". This compares with 5.6% of Scotland's population.

4.8 Within Glasgow the percentage of those who view their health as "bad" or "very bad" is highest for the "British White" population (9.7%) and lower for the "Other White" population (4.2%) and BME population (3.7%).

4.9 Figure 4.3 shows that the rates of poor health ("bad" or "very bad") are highest for "White Gypsy/Traveller" (14.0%) and "White Scottish" populations (10.0%).

Provision of Unpaid Care

4.10 9.1% of Glasgow's population provides unpaid care. This compares with 9.3% of Scotland's population.

4.11 Within Glasgow the percentage of those who provide unpaid care is highest for the "British White" population (9.8%) and lower for the "Other White" population (5.6%) and BME population (5.9%).

Figure 4.3 – Population by General Health/Ethnicity for Glasgow in 2011

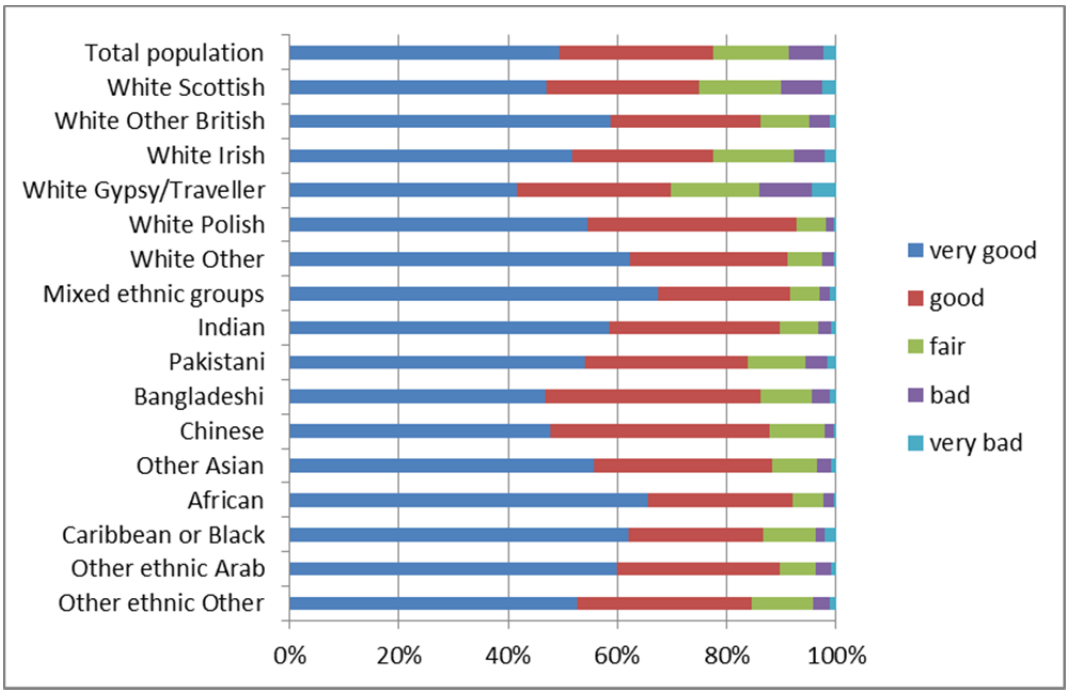

Source: 2011 Census – Crown Copyright Reserved

Figure 4.4 – Population by Provision of Unpaid Care and by Ethnicity for Glasgow in 2011

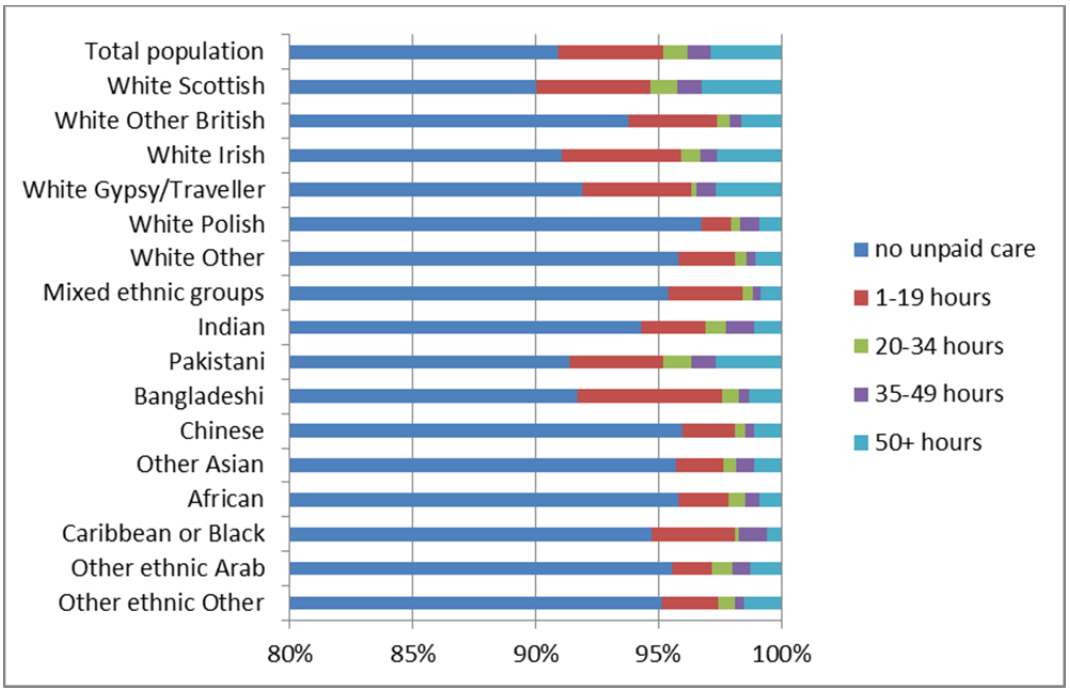

Source: 2011 Census – Crown Copyright Reserved

Observations from Scottish Government Paper

4.12 The data presented in this chapter may suggest that ethnic minorities enjoy a better health than the “British White” population. However, the effect of the younger age profile of Glasgow’s ethnic minorities on their (relative) health must be taken into account before any conclusions can be drawn.

4.13 The Scottish Government paper: “Which ethnic groups have the poorest health?”, referred to in paragraph 1.6, gives an analysis of health inequality and ethnicity in Scotland. To avoid the often misleading direct comparisons between populations with very different age structures, the analysis employed age-standardised rates to compare people of similar age.

4.14 Some of the key findings from that analysis are:

- Most ethnic groups in Scotland reported better health than the “White Scottish” ethnic group;
- “White Gypsy/Travellers” in Scotland had by far the worst health, reporting twice the “White Scottish” rate of “health problem or disability” and over three and a half times the “White Scottish” rate of “poor general health” ;
- “White Polish” people aged under 65 reported relatively good health, whereas those aged 65 and over reported relatively poor health; and,
- Across most ethnic groups, older men reported better health than older women. Older Indian, Pakistani and Bangladeshi women reported poor health and considerably worse health than older men in these ethnic groups.

4.15 It is not possible, with currently available data, to verify fully to what extent these findings also apply to Glasgow’s population. However, as far as can be assessed, the findings are consistent with the results for Glasgow and there is no obvious reason why the findings may not also reflect Glasgow’s situation.

5 HOUSING

Households by Type

5.1 Figure 5.1 below gives the changes in the number of households by type. The first three categories ("single adult", "all students" and "all adults other") are "all adult" households and the last two ("lone parent family" and "other family") are family households ***with dependent children***.

Figure 5.1 – Households by Ethnicity/Type in Glasgow - changes 2001-2011

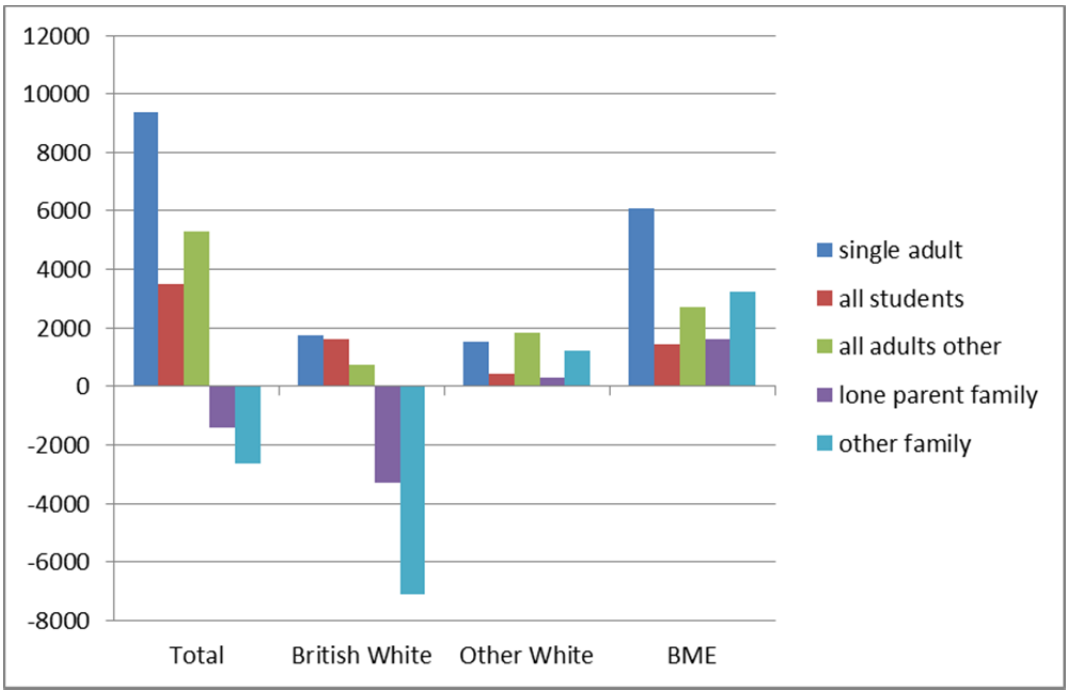

Source: 2011 Census – Crown Copyright Reserved

5.2 In Glasgow between 2001 and 2011 there was a rise of 18,200 in the number of "all-adult households", with rises for all three ethnic categories. In that period, the number of family households fell by 4,100: a fall of 10,400 for the "British White" households and a rise of 6,400 for the "Other White" and BME households. Figure 5.1 shows, for total households, a reduction in numbers for both lone parent and other families.

5.3 In Scotland the pattern is similar to Glasgow with a sizable rise in the number of "all adult households" and a fall in the number of family households in 2001-2011. However, the reduction in family households was only 1,000, with *a rise* in lone parent families and a fall in "other families".

5.4 Over 80% of the rise in single adult households (at 9,400 in 2001-2011) is accounted for by a rise in ethnic minority households ("Other White": 1,500 and BME: 6,100). More than half of the increase in "all-student" households (at 3,500 in 2001-2011) is due to rises in ethnic minority households ("Other White": 400 and BME: 1,500).

5.5 In Scotland, the rise in ethnic minority households has had a lesser impact, with only just over 20% of the rise in single person households due to this factor. For “all-student” households, the position of Glasgow is more similar to Scotland’s position. In Scotland the ethnic minority households are responsible for over 60% of the rise in “all-student” household numbers.

Table 5.1 - Households by Type and Ethnicity in Glasgow in 2011

	Total	British White	Other White	BME
single adult	43.1%	44.3%	38.2%	34.6%
all students	2.3%	1.7%	5.4%	6.9%
all adults other	31.5%	32.4%	35.0%	20.4%
lone parent family	9.3%	9.6%	4.8%	9.5%
other family	13.7%	12.0%	16.7%	28.5%
Total households	**100.0%**	**100.0%**	**100.0%**	**100.0%**

Source: 2011 Census - Crown Copyright Reserved

5.6 Table 5.1 gives the households by type for the “British White”, “Other White” and BME groups and Figure 5.2 gives more detailed information: the household type profile for each of the ethnic minority groups.

Figure 5.2 – Households by Ethnicity and Type for Glasgow in 2011

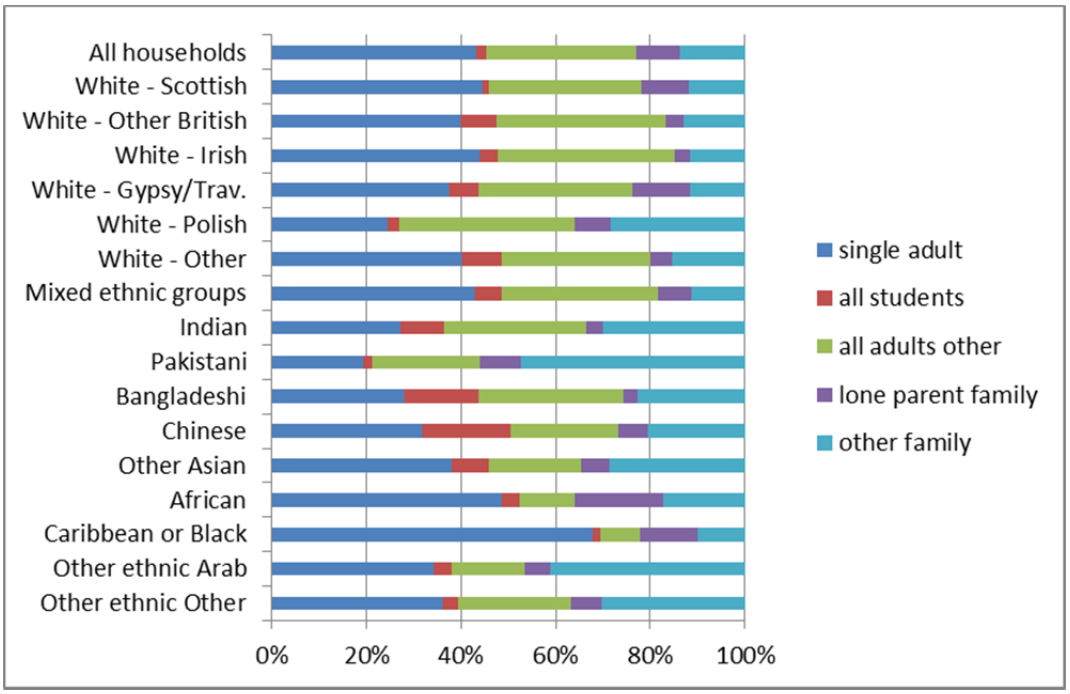

Source: 2011 Census – Crown Copyright Reserved

5.7 43.1% of all households in Glasgow are single person households. The groups with the highest relative numbers of single person households are: “Caribbean or Black” (67.9%), African (48.7%) and “White Scottish” (44.6%). The numbers are much lower for Pakistani (19.2%), “White Polish” (24.4%), Indian (27.3%), Bangladeshi (27.9%) and Chinese (31.8%).

5.8 2.3% of households in Glasgow are “all-student” households. The figure is lowest (1.4%) for the “White Scottish” population. Groups with significantly higher relative numbers are the Chinese (18.8%), Bangladeshi (15.8%), Indian (9.3%), “White Other” (8.5%), “Other Asian” (7.8%) and “White Other British” (7.6%).

5.9 23.0% of households in Glasgow’s are households with dependent children or families (lone parent and other). For the BME groups the percentage is much higher, at 38.1%. The percentage of families is highest among Pakistani (55.9%), “Other ethnic Arab” (46.5%), “Other ethnic Other” (36.7%), “White Polish” (36.0%), African (35.9%), “Other Asian” (34.5%) and Indian (33.4%).

5.10 Compared to Scotland, Glasgow has higher numbers of single adult households (43.1%, Scotland 34.7%), all student households (2.3%, Scotland 0.9%) and lone parent families (9.3%, Scotland 7.2%).

5.11 Further detail on the split by household type is given in Figure 5.3 (for adult households) and in Figure 5.4 (for families, see next page).

Figure 5.3 – All Adult Households by Ethnicity and Type for Glasgow in 2011

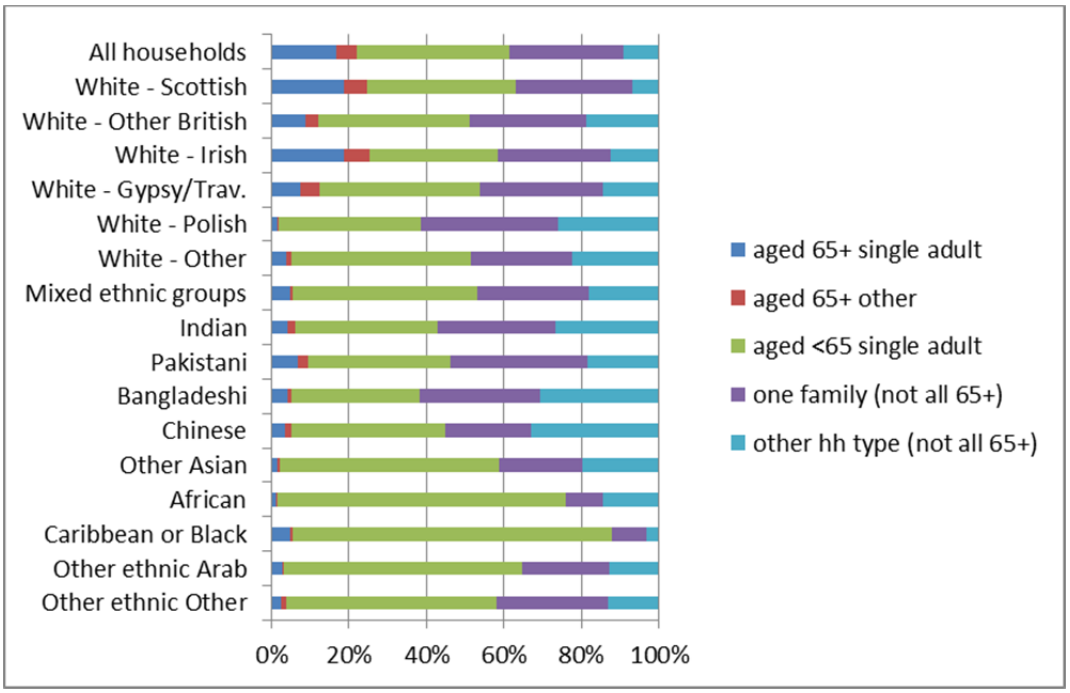

Source: 2011 Census – Crown Copyright Reserved

5.12 Pensioner households (the two categories “aged 65+ single adult” and “aged 65+ other”) make up 22.0% of all adult households. Percentages are highest for “White Scottish” and “White Irish” populations (at around 25% of adult households). Given the younger age profiles of Glasgow’s ethnic minorities, the percentage of pensioner households is much lower for these groups. Only 4.8% of adult households for the BME population are pensioner households.

5.13 “Other household type (not all 65+)” makes up 9.0% of adult households. Percentages are considerably higher for Chinese (32.8%), Bangladeshi (30.5%), Indian (26.6%), “White Polish” (25.9%) and “White Other” (22.2%). These represent households of adults without a family relation living together.

5.14 Compared to Scotland, Glasgow has fewer pensioner households (22.0% of all adult households, Scotland: 28.3%) and more non-pensioner single adult households (39.4% of all adult households, Scotland: 29.1%).

5.15 In Glasgow, 40.4% of households with dependent children are lone parent families (see Figure 5.4). The numbers of lone parent families are highest among “White Scottish” (45.3%), African (51.9%) and “Caribbean or Black” populations (55.5%). For the total BME population only 25.0% of family households are lone parent households. Among BME groups, numbers are lowest for the Asian and “Other ethnic” groups.

5.16 Compared to Scotland Glasgow has more lone parent families (40.4% of families, Scotland: 27.6%) and fewer married couple families (37.8% of families, Scotland: 52.2%).

Figure 5.4 – Households with children by Ethnicity/Type for Glasgow in 2011

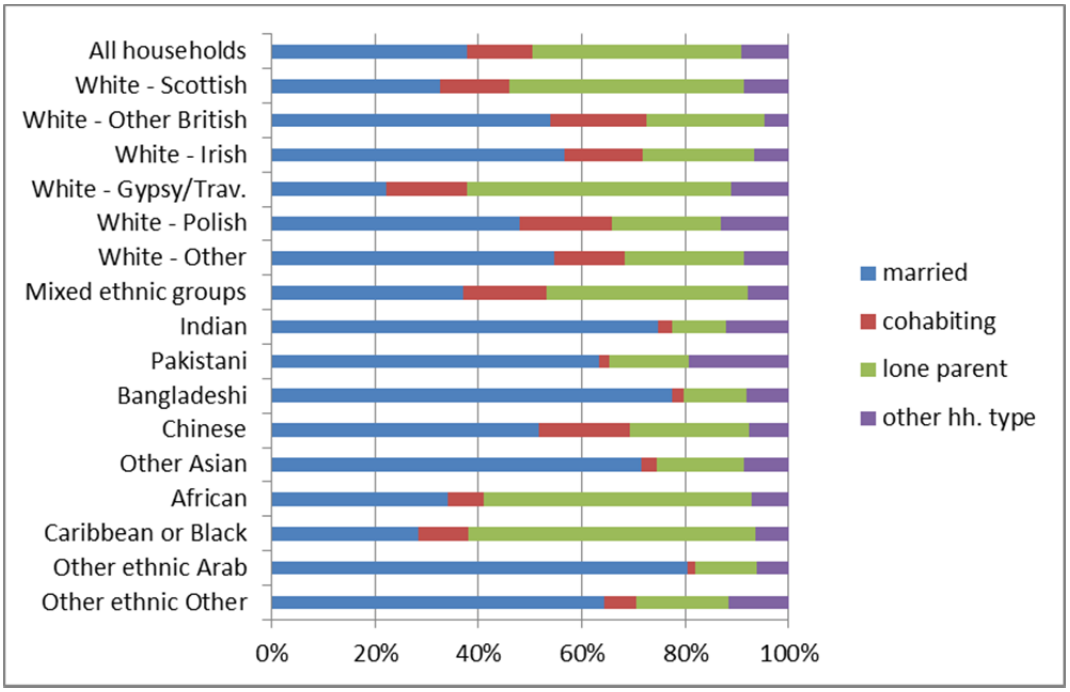

Source: 2011 Census – Crown Copyright Reserved

Households by Tenure

5.17 In Glasgow, the total number of households rose by 14,100 between 2001 and 2011. Figure 5.5 shows a decline for the number of households in owner occupation (by -1,600) and in social renting (by -12,400). There was a sizable rise for the number of private rented households (+28,100)

Figure 5.5 – Households by Ethnicity/Tenure in Glasgow City: Changes 2001-2011

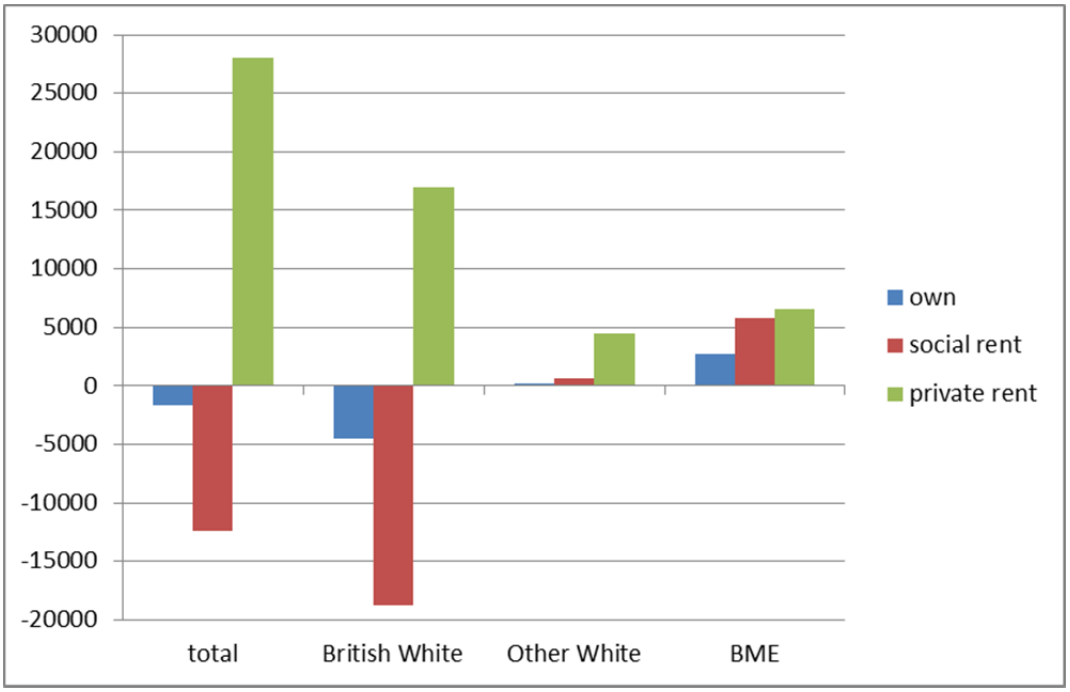

Source: 2011 Census – Crown Copyright Reserved

5.18 40% of the rise in private rented households is due to rises for the "Other White" (+4,500) and BME (+6,600) population groups.

Table 5.2 - Households by Tenure and Ethnicity in Glasgow in 2011

	Total	British White	Other White	BME
owned	45.6%	47.7%	35.3%	31.4%
social rented	36.7%	37.6%	27.2%	33.9%
private rented	17.7%	14.7%	37.6%	34.7%
Total households	100.0%	100.0%	100.0%	100.0%

Source: 2011 Census - Crown Copyright Reserved

5.19 Table 5.2 gives the households by tenure for the "British White"," Other White" and BME groups and Figure 5.6 gives more detailed information: the household tenure profile for each of the ethnic minority groups.

5.20 45.6% of households in Glasgow in 2011 are in owner occupation. The percentages are much lower for "Other White" (35.3%) and BME groups (31.4%).

5.21 The groups with the highest owner occupation rates are: “White Irish” (54.7%), Pakistani (52.6%), “White Other British” (50.3%) and “White Scottish” (47.6%). The groups with the lowest rates are: African (7.2%), “White Polish” (11.3%), “Caribbean or Black” (23.0%) and “Other Ethnic” (22.5%).

5.22 36.7% of households in Glasgow in 2011 are in social rented accommodation. The percentages are lower for “Other White” (27.2%) and marginally lower for “BME” groups (33.9%).

5.23 The groups with the lowest rates of social renting are: Indian (10.5%), “White Other British” (15.7%) and “White Other” (16.8%). The groups with the highest rates are: African (69.1%), “White Polish” (50.8%), “Caribbean or Black” (45.3%) and “White Scottish” (38.8%).

5.24 17.7% of households in Glasgow in 2011 are private renters. The percentages are much higher for “Other White” (37.6%) and BME groups (34.7%).

5.25 Only 13.6% of the “White Scottish” households are in private renting. The groups with the highest rates are: “White Other” (54.4%), Indian (47.9%), “Other Asian” (42.0%) and “Other Ethnic” (41.3%).

Figure 5.6 – Households by Ethnicity and by Tenure for Glasgow City in 2011

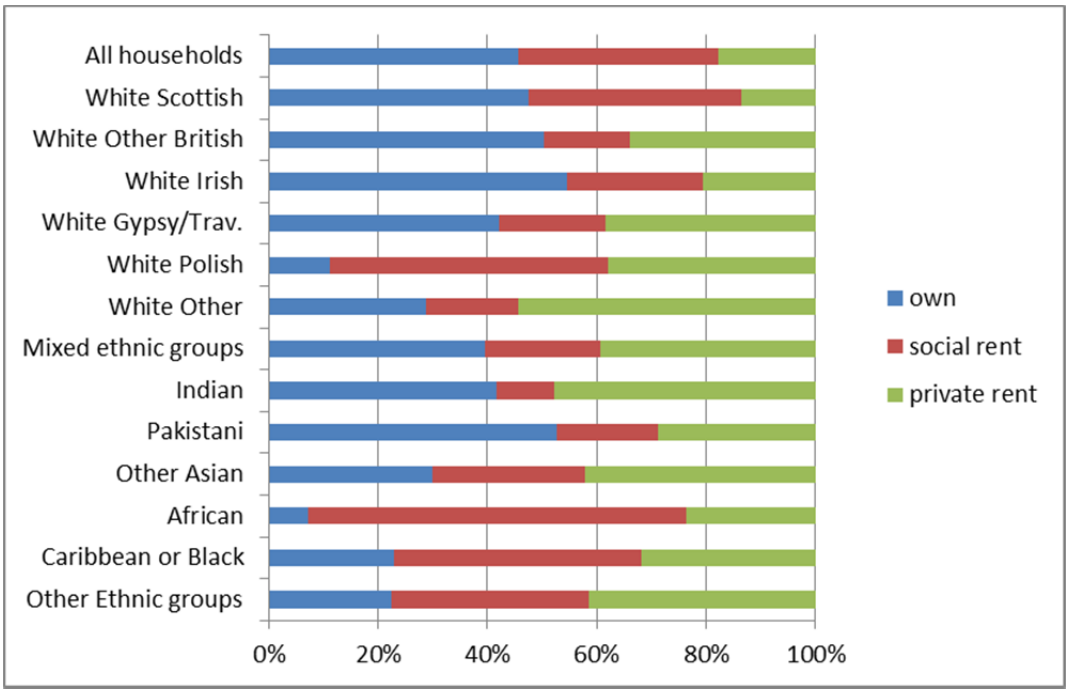

Source: 2011 Census – Crown Copyright Reserved

5.26 Compared to Scotland, Glasgow has a smaller owner occupied sector (45.6% of all households, Scotland: 62.0%), a larger social rented sector (36.7%, Scotland: 24.3%) and a larger private rented sector (17.7%, Scotland: 13.7%).

Occupancy Rate

5.27 17.4% of households in Glasgow have an occupancy rating of -1 or less (which indicates overcrowding). This compares with 9.0% of households in Scotland.

5.28 Ethnic minorities in Glasgow are more likely to live in overcrowded accommodation (see Figure 5.7). Rates of overcrowding are over 30% for the Asian, African and "Other Ethnic" groups.

Figure 5.7 – Households living in overcrowded conditions in 2011 by Ethnicity
A comparison between Glasgow and Scotland

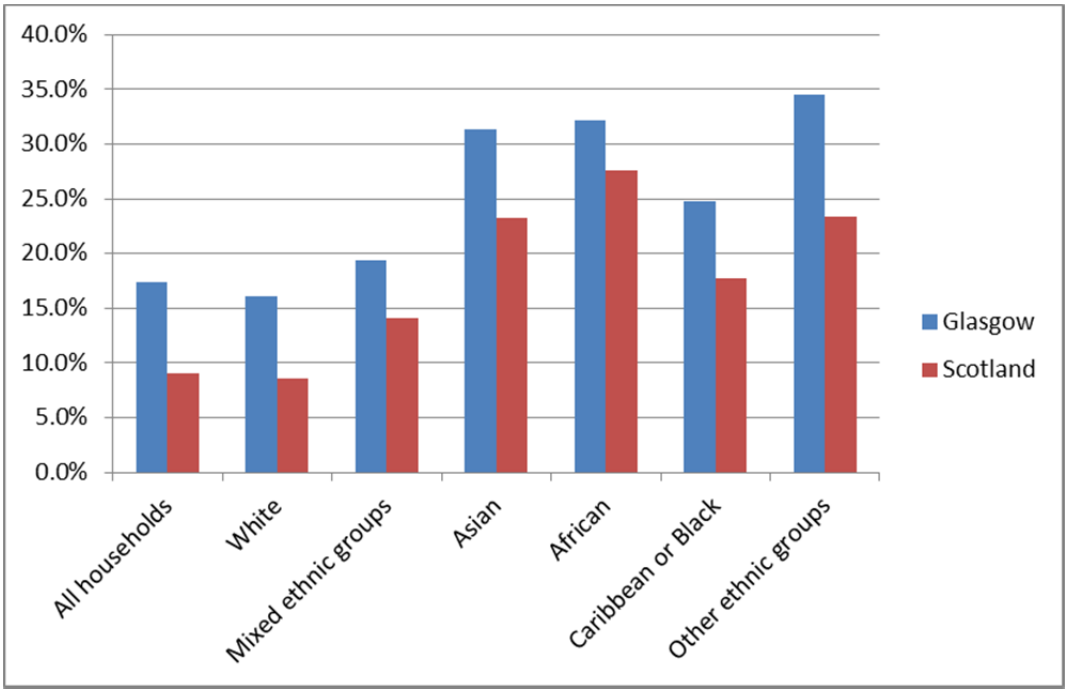

Source: 2011 Census – Crown Copyright Reserved

Central Heating

5.29 75.3% of households in Glasgow have gas central heating, 17.3% have electric heating and 4.0% have no central heating (in Scotland the respective percentages are: 74.2%, 13.4% and 2.3%).

5.30 62.8% of BME households in Glasgow have gas central heating. This compares with 76.5% of households for the White population. 47.7% of African households have gas central heating.

5.31 26.7% of BME households in Glasgow have electric central heating (or storage heaters). This compares with 16.4% of households for the White population. 41.1% of African households have electric central heating.

6 THE ECONOMY

Adults by Economic Status

6.1 Between 2001 and 2011, the population age 16 to 74 rose by 18,900 males and 8,000 females in Glasgow. Figure 6.1 shows that the number of people in employment rose by 44,700 (21,400 males and 23,300 females). The number of unemployed rose by 9,500 (4,200 males and 5,300 females) and the number of economically inactive fell by 27,300 (6,700 males and 20,600 females).

Figure 6.1 – Population age 16 to 74 by Economic Status in Glasgow – Changes 2001-2011

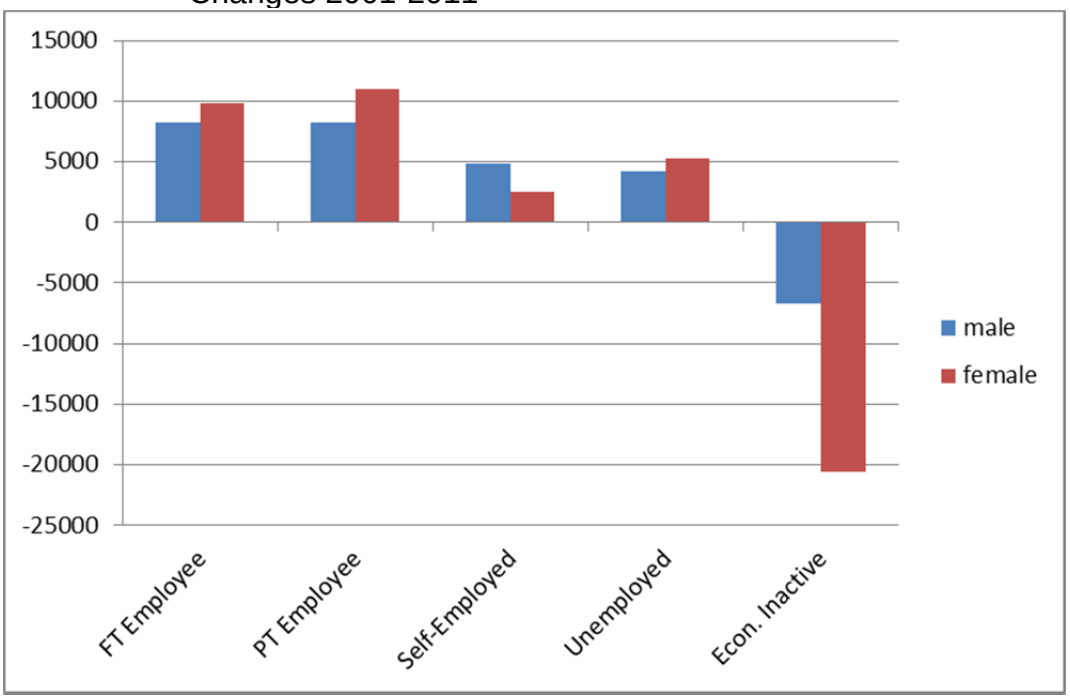

Source: 2011 Census – Crown Copyright Reserved

6.2 It is not possible to split these changes in economic status by ethnic group, because the 2001 Census Tables give the numbers for the age group 16-74 and the currently available 2011 Census Tables give the numbers by ethnicity for the age group 16 and over.

6.3 The numbers in the Figure 6.1 include Full-Time students. The Economic Status Tables from the 2011 Census make it possible to split the population into “Full-Time students” and “Rest of population” and to compare the ethnicity profile for these two groups separately (see next page, Table 6.1).

6.4 Excluding Full-Time students, the ethnic minority share of Glasgow’s population is 15.0% in 2011 (“Other White” 5.1% and BME 9.9%). 36.4% of full time students resident in Glasgow belong to an ethnic minority (“Other White” 11.1% and BME 25.3%). Including the full time students in Glasgow’s population increases the ethnic minority share to 17.3% (“Other White” 5.8% and BME 11.6%).

Table 6.1 - Glasgow's Population by Ethnicity in 2011				
comparison of Full-Time Students and Rest of Population				
Ethnic group	FT students in Glasgow	FT students %s	Rest of popul. in Glasgow	Rest of popul. %s
White Scottish	35,856	55.7%	430,385	81.4%
White Other British	5,084	7.9%	19,070	3.6%
Total British White	**40,940**	**63.6%**	**449,455**	**85.0%**
White Irish	1,530	2.4%	9,698	1.8%
White Gypsy/Traveller	72	0.1%	335	0.1%
White Polish	1,142	1.8%	7,264	1.4%
White Other	4,432	6.9%	9,693	1.8%
Total Other White	**7,176**	**11.1%**	**26,990**	**5.1%**
Mixed ethnic groups	545	0.8%	2,334	0.4%
Indian	1,888	2.9%	6,752	1.3%
Pakistani	2,962	4.6%	19,443	3.7%
Other Asian *)	6,454	10.0%	10,259	1.9%
African	3,108	4.8%	9,332	1.8%
Caribbean or Black	302	0.5%	1,504	0.3%
Other Ethnic group	1,036	1.6%	2,765	0.5%
Total BME	**16,295**	**25.3%**	**52,389**	**9.9%**
Total population	**64,411**	**100.0%**	**528,834**	**100.0%**
Source: 2011 Census - Crown Copyright Reserved				
*) includes Bangladeshi, Chinese and "Other Asian"				

Figure 6.2 – Full-Time Students as a % of the population in 2011, by ethnicity

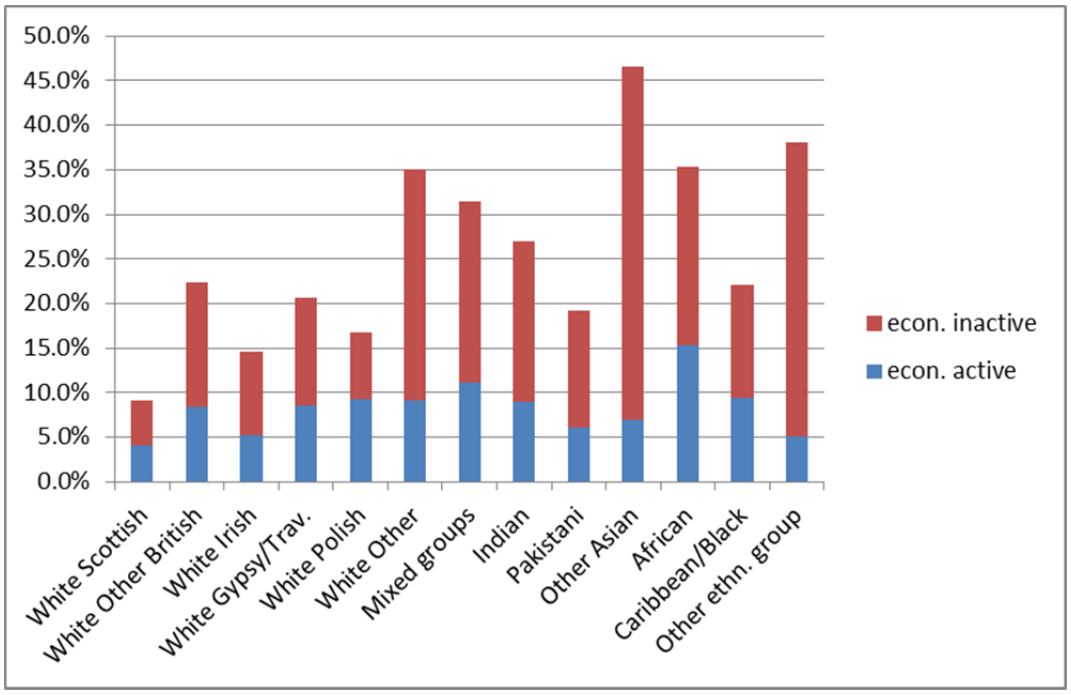

Source: 2011 Census – Crown Copyright Reserved

6.5 Figure 6.2 (see previous page) shows the ethnic groups with the highest relative numbers of students: “Other Asian” (46.6%), “Other ethnic group” (38.1%), African (35.3%) and “White Other” (35.0%). Only 9.1% of the “White Scottish” population are students.

6.6 In view of the wide variation in relative numbers of students by ethnic group, it was decided ***to exclude students from the comparison of economic status profiles for the various ethnic groups.*** The comparison is done for the population age 16+ for males and females (see Table 6.2 for amalgamated ethnic groups and Figures 6.3 and 6.4 for individual ethnic groups).

Table 6.2 - Economic Status for Glasgow's Population (excluding students) by Ethnicity in 2011

	Total	British White	Other White	BME
Males (age 16+)				
full-time employed	44.7%	44.5%	57.4%	38.3%
part-time employed	6.0%	5.0%	6.8%	15.1%
self-employed	8.8%	8.0%	11.6%	14.5%
unemployed	9.1%	9.0%	5.8%	12.4%
economically active	**68.6%**	**66.6%**	**81.6%**	**80.3%**
retired	16.7%	18.2%	10.9%	6.1%
looking after home	1.4%	1.3%	0.8%	2.8%
long term sick	9.9%	10.9%	4.0%	4.2%
other econ. inactive	3.4%	3.1%	2.7%	6.6%
economically inactive	**31.4%**	**33.4%**	**18.4%**	**19.7%**
Total Males	**100.0%**	**100.0%**	**100.0%**	**100.0%**
Females (age 16+)				
full-time employed	30.4%	29.9%	42.2%	31.3%
part-time employed	20.8%	21.0%	19.3%	18.1%
self-employed	4.3%	4.1%	6.9%	6.5%
unemployed	3.4%	3.3%	4.1%	6.9%
economically active	**58.9%**	**58.3%**	**72.5%**	**62.7%**
retired	27.9%	29.0%	14.4%	7.5%
looking after home	6.1%	5.6%	8.2%	19.7%
long term sick	5.0%	5.2%	2.2%	3.6%
other econ. inactive	2.1%	1.9%	2.7%	6.5%
economically inactive	**41.1%**	**41.7%**	**27.5%**	**37.3%**
Total Females	**100.0%**	**100.0%**	**100.0%**	**100.0%**

Source: 2011 Census - Crown Copyright Reserved

6.7 Economic activity rates are somewhat lower for the **“British White” population**, mainly due to more people in retirement or being “long term sick”. This is likely to be affected by the older age profile for that population group.

6.8 Within the “British White” population, there are marked differences between the “White Scottish” and the “White Other British” populations (see Figures 6.3 and 6.4). For the “White Scottish” population, 56.6% of males and 51.6% of females are in employment. This compares with 74.3% of males and 70.1% of females for the “White Other British” population.

6.9 Economic activity rates are above average for the **“Other White” population**, mainly due to fewer people retired or “long term sick”. For that population group there are significantly more people in full time employment or self-employed and fewer male people are unemployed.

6.10 Within the “Other White” population the numbers in employment are highest for “White Polish” (males 89.5% and females 79.8%) and “White Other” (males 80.9% and females 72.0%). For the “White Irish” the numbers in employment are slightly above the City average, despite higher numbers of retired people. This is accounted for by fewer than average numbers of unemployed and “long term sick”. Numbers in employment are relatively lower for the “White Gypsy/Travellers”, due to higher numbers for “long term sick”, “looking after home” and “other economically inactive”. Of those in employment, a relatively high percentage are self-employed.

6.11 For the **BME population**, economic activity rates are considerably above average for males and slightly above average for females. Relatively fewer people are in full time employment, with more people self-employed, unemployed, “looking after home” and “other economically inactive”. There are relatively fewer people retired or “long term sick”.

6.12 The Mixed ethnic groups have a higher percentage of people in employment (males 74.5% and females 71.6%) and a low economic inactivity rate.

6.13 For many Asian groups there is a considerable difference between males and females for the percentage in employment. For Indian: males 80.1% and females 57.7%; for Pakistani: males 69.5% and females 31.4%; for “Other Asian”: males 65.9% and females 48.5% and for “Other ethnic”: males 59.5% and females 35.8% (City average: males 59.5% and females 52.5%).

6.14 Correspondingly, for these Asian groups there are relatively more females who “look after home” or are “other economically inactive”. For Indian: 23.2%; for Pakistani: 47.0%; for “Other Asian”: 33.7% and “Other ethnic groups”: 43.8% (City average: 10.4%).

6.15 For the BME population fewer males are in full-time employment and numbers in part-time employment or self-employed are relatively higher. For Pakistani males: 29.7% are in full-time employment, 18.5% are in part-time employment and 21.3% are self-employed. The “Other Asian” and the “Other ethnic” groups show a somewhat similar profile. The percentage unemployed for “Other ethnic” is high for both males and females.

6.16 For the African and "Caribbean or Black" groups the pattern is very different from the Asian groups, with relative numbers of employed people close to the City average and higher numbers of unemployed for both males and females. For the African group the numbers in employment are 58.2% for males and 49.6% for females. Numbers unemployed are 25.7% for males and 18.8% for females. 26.4% of African females "look after home" or are "other economically inactive".

Figure 6.3 – Males age 16+ (excluding students) by Ethnicity/Economic Status in Glasgow in 2011

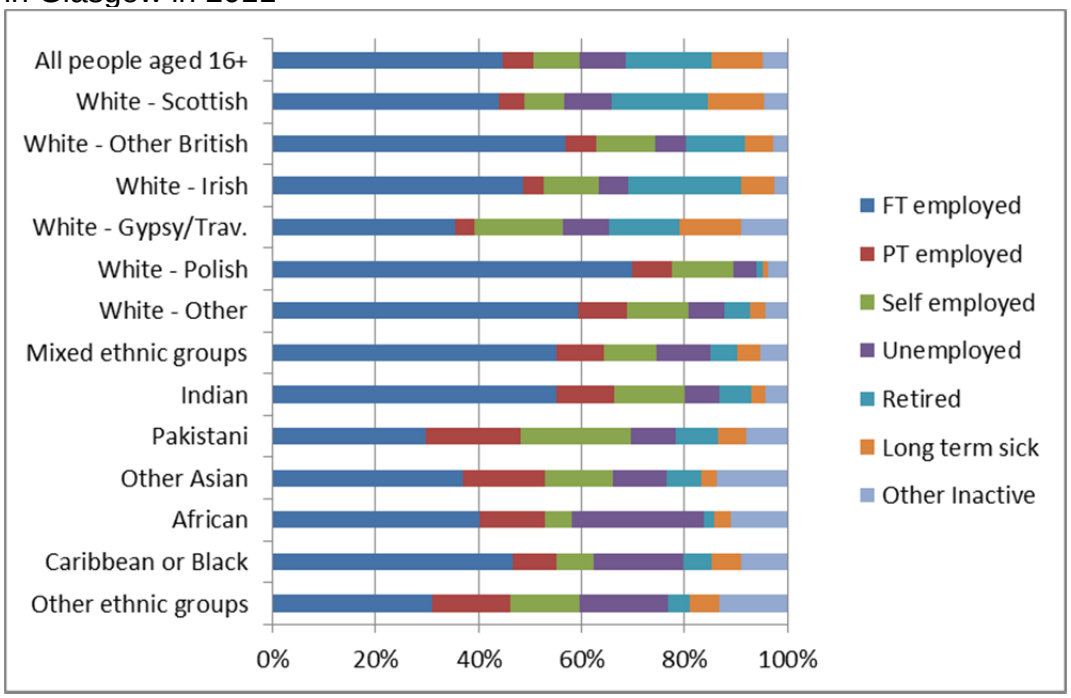

Figure 6.4 – Females age 16+ (excluding students) by Ethnicity/Economic Status in Glasgow in 2011

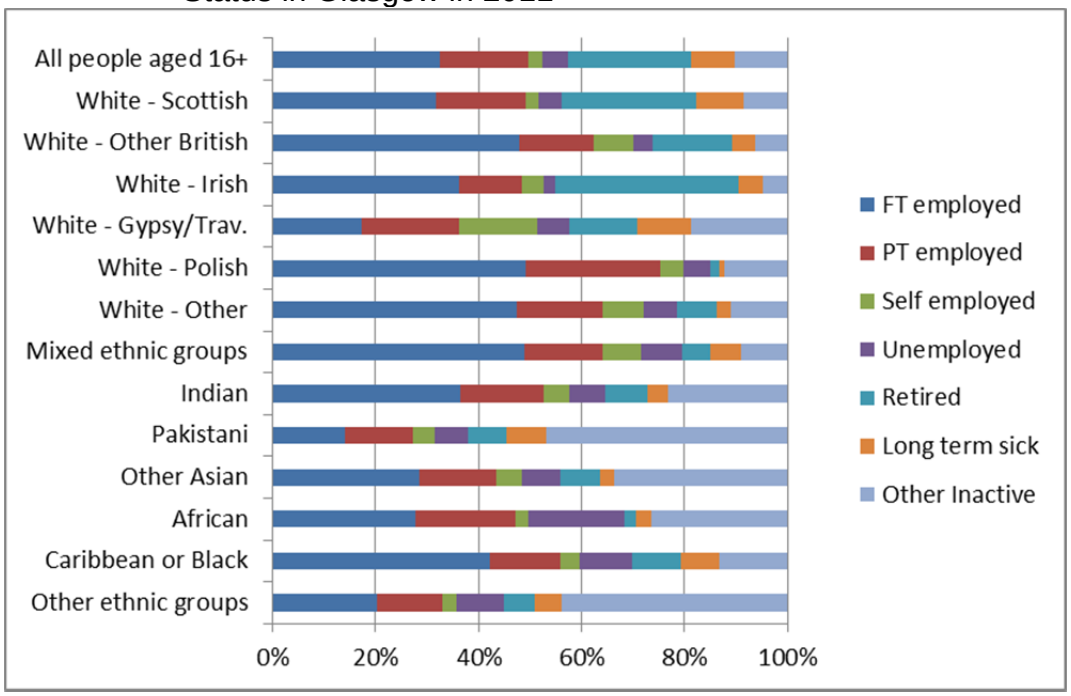

Source: 2011 Census – Crown Copyright Reserved

Qualifications

6.17 Figure 6.5 (see below) indicates that “Other White” and BME groups have, on average, higher qualifications than the “British White” population. It should be taken into account that students are included in these figures. Ethnic minorities tend to have larger numbers of students than the “British White” population. Another factor is the younger age profile of ethnic minorities, together with the fact that younger people tend to have more qualifications than older people. These factors could explain why for “Other White” and BME groups more people have higher qualifications. The same pattern can be observed for Scotland.

Figure 6.5 - Population age 16+ by highest level of qualification for ethnic groups in Glasgow in 2011

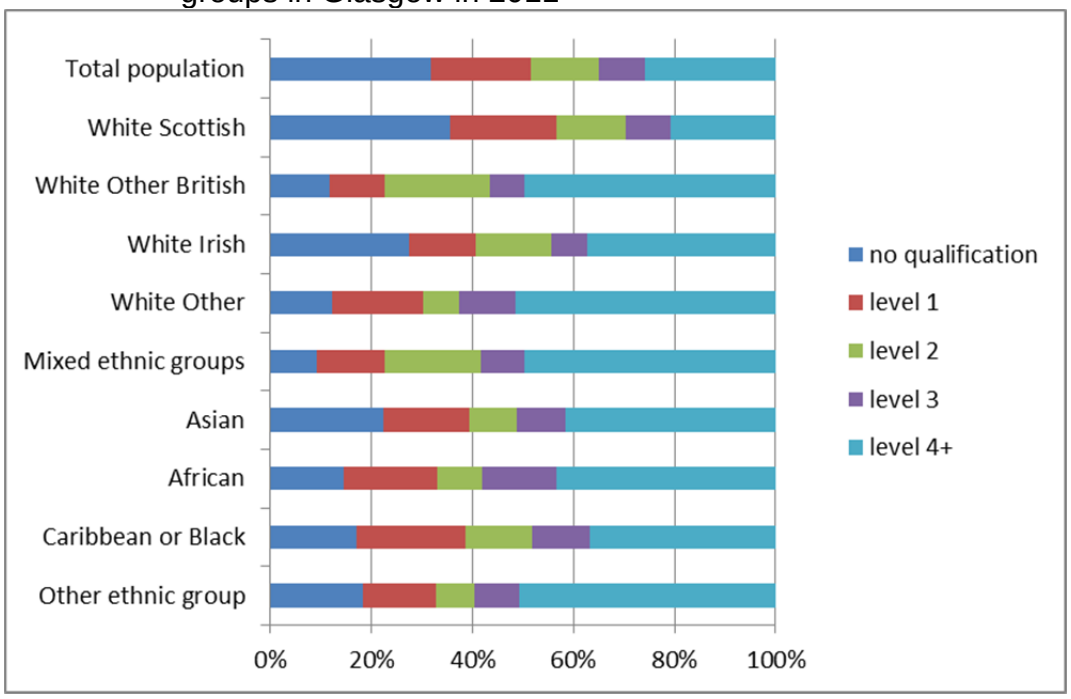

Source: 2011 Census – Crown Copyright Reserved

Socio-Economic Class and Occupation

6.18 It is clear from Figure 6.6 (on Socio-Economic class, see next page) that the BME rate is higher for full-time students (this was noted before) and for those who “never worked”/”long term unemployed”. Numbers of unemployed were higher for BME groups, particularly the African and “Other Ethnic” groups. A higher BME percentage for small employers and own account workers is consistent with higher numbers of self-employed among some BME groups.

6.19 Figure 6.7 (see next page) gives the split White/BME by occupation for the population in employment and therefore it excludes the unemployed and economically inactive. BME groups, with the exception of African, do well in terms of population share for the managerial and professional occupations. The BME rate is high for sales and customer service occupations due to higher numbers from the Asian groups. Similarly, the BME rate is high for elementary occupations, due to higher numbers from the African group.

Figure 6.6 – Population age 16-74 by NSeC split by White/BME in Glasgow in 2011

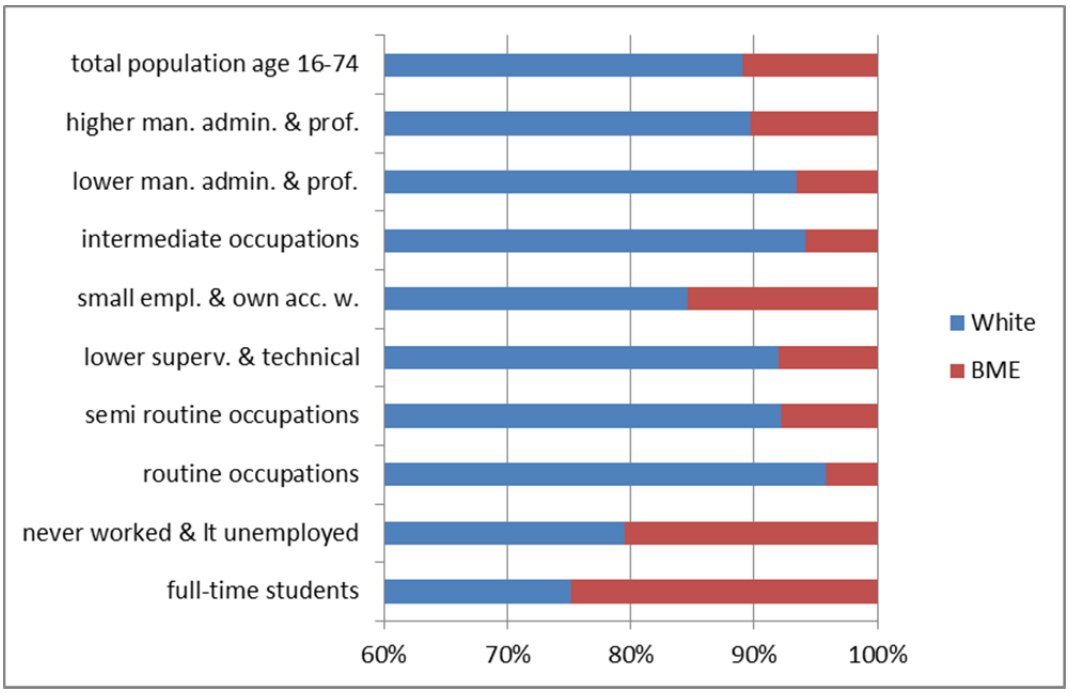

Source: 2011 Census – Crown Copyright Reserved

Figure 6.7 – Population age 16-74 in employment by occupation split by White/BME in Glasgow in 2011

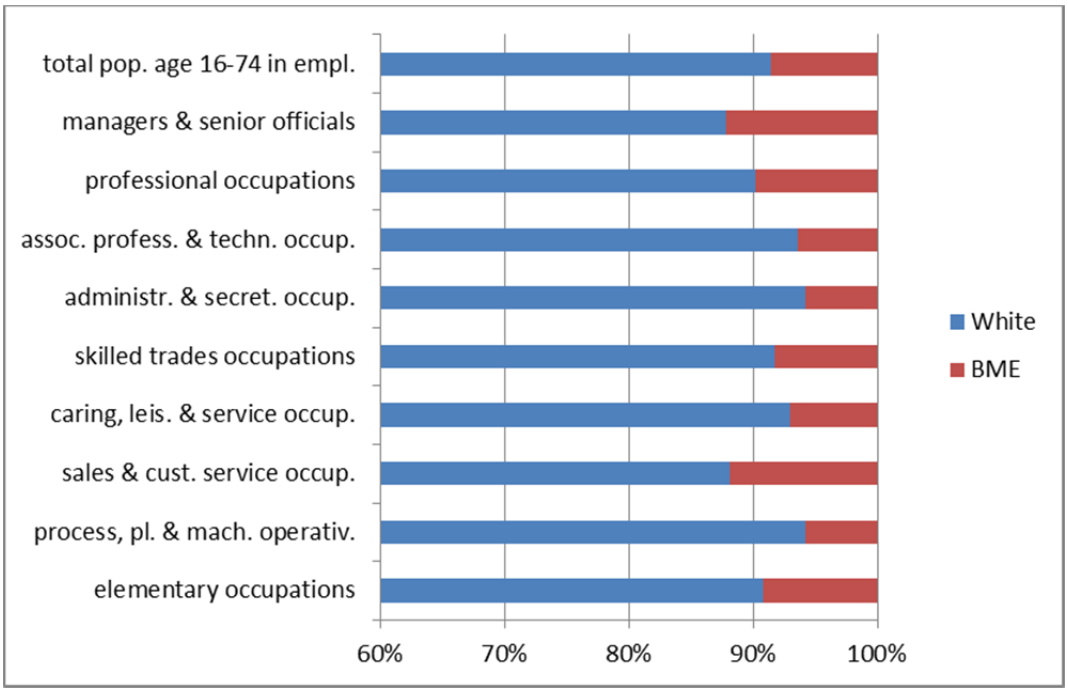

Source: 2011 Census – Crown Copyright Reserved

Industry

6.20 BME rates are higher for the following industries: wholesale and retail trade (more Asian people), accommodation and food service activities (more Asian and other ethnic groups), information and communication (more Mixed and Asian groups), administrative and support service activities (more African and "Caribbean or Black" people) and human health and social work activities (more African and "Caribbean or Black" people).

6.21 BME people are under-represented in the following industries: manufacturing (fewer Asian and other BME people), construction, public administration and defence, and education (fewer Asian, African and Caribbean people).

Figure 6.8 – Population age 16-74 in employment by Industry split by White/BME in Glasgow in 2011

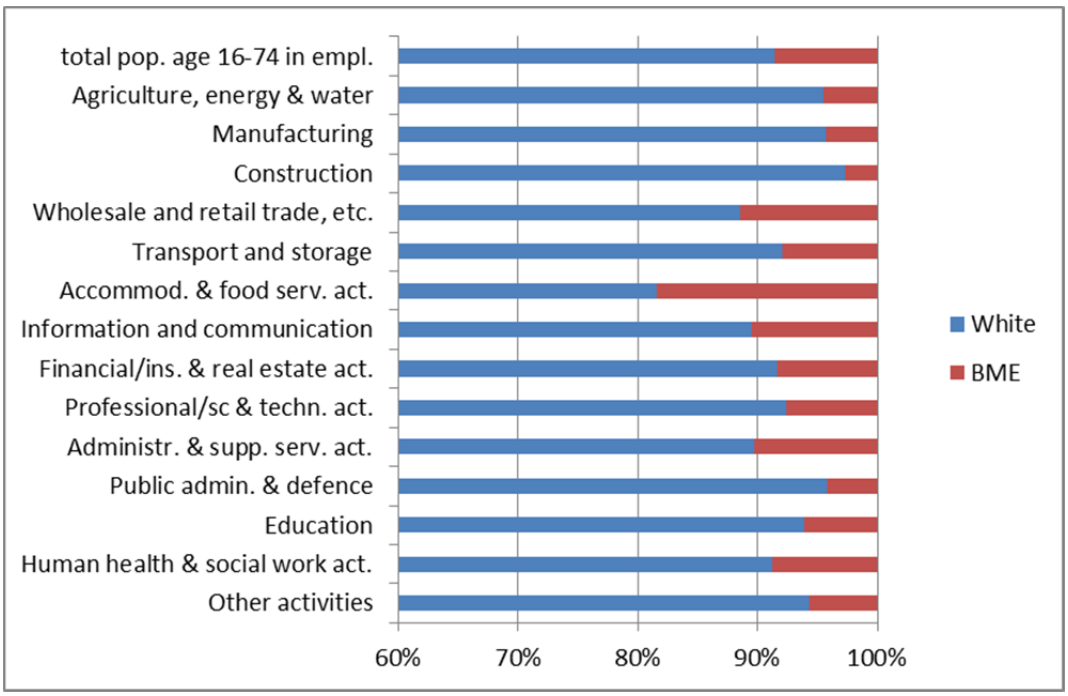

Source: 2011 Census – Crown Copyright Reserved

Observations from Annual Review of Demographic Trends

6.22 As noted in the Introduction, see paragraph 1.3, National Records of Scotland have reduced some of the detail in the 2011 Census Tables, due to data confidentiality and associated disclosure control issues. As a result of this, the data presented in this chapter is more limited for some of the economic variables (e.g. Occupation and Industry).

6.23 The Registrar General's Annual Review of Demographic Trends in Scotland (2014), referred to in paragraph 1.6, contains, in chapter 11, a review of "How Scotland's Ethnic Groups fare in the Labour Market". The review is based on national data from the 2011 Census and, in addition to published Tables, makes use of special Tables for Scotland, which are not available at Council area level.

6.24 Some of the key findings from that analysis are:

- “White Gypsy/Traveller” people were much more likely to have never worked or to work in elementary occupations;
- “White Polish” people were the most economically active and were also most likely to be in lower skilled employment;
- Indian people were the most likely to be highly qualified and to be working in the top professions; and,
- African people were the most likely to be unemployed.

6.25 It is not possible, with currently available data, to verify fully to what extent these findings also apply to Glasgow’s population. However, as far as can be assessed, the findings are consistent with the results for Glasgow and there is no obvious reason why the findings may not also reflect Glasgow’s situation.

APPENDIX

LIST OF TABLES

A1 – Glasgow's population by Ethnicity in 2001 and Comparison with Scotland
A2 – Population by Ethnicity in 2001 for Neighbourhoods in Glasgow City
A3 – Population by Ethnicity in 2011 for Neighbourhoods in Glasgow City
A4 – Component Contribution to Population Change 2001-2011 for Neighbourhoods in Glasgow City
A5 – Population in Glasgow City by Ethnicity and Age in 2011
A6 – Population in Scotland by Ethnicity and Age in 2011
A7 – Population in Glasgow City by Ethnicity and Religion in 2011
A8 – Population with a non-Christian Religion in Glasgow City by Ethnicity and Religion in 2011
A9 – Population in Scotland by Ethnicity and Religion in 2011
A10 – Population with a non-Christian Religion in Scotland by Ethnicity and Religion in 2011
A11 – Population in Glasgow City by Ethnicity and National Identity in 2011
A12 – Population in Scotland by Ethnicity and National Identity in 2011
A13 – Population in Glasgow City by Ethnicity and Country of Birth in 2011
A14 – Population in Scotland by Ethnicity and Country of Birth in 2011
A15 – Long-term Health Problem or Disability by Ethnicity in Glasgow City in 2011
A16 – Long-term Health Problem or Disability by Ethnicity in Scotland in 2011
A17 – Long-term Health Conditions by Ethnicity for Population in Households in Glasgow City in 2011
A18 – Long-term Health Conditions by Ethnicity for Population in Households in Scotland in 2011
A19 – Population in Glasgow City by Ethnicity and General Health in 2011
A20 – Population in Scotland by Ethnicity and General Health in 2011
A21 – Population in Glasgow City by Ethnicity and Provision of Unpaid Care in 2011
A22 – Population in Scotland by Ethnicity and Provision of Unpaid Care in 2011
A23 – Households in Glasgow City by Ethnicity and Household Type in 2011
A24 – Households in Scotland by Ethnicity and Household Type in 2011
A25 – Adult Households in Glasgow City by Ethnicity and Household Type in 2011
A26 – Adult Households in Scotland by Ethnicity and Household Type in 2011
A27 – Households with Dependent Children in Glasgow City by Ethnicity and Household Type in 2011
A28 – Households with Dependent Children in Scotland by Ethnicity and Household Type in 2011
A29 – Households in Glasgow City by Ethnicity and Tenure in 2011
A30 – Households in Scotland by Ethnicity and Tenure in 2011
A31 – Households by Ethnicity and Occupancy Rating for Glasgow City and Scotland in 2011

LIST OF TABLES (continued)

A32 – Households by Ethnicity and Type of Central Heating for Glasgow City and Scotland in 2011
A33 – Males age 16+ in Glasgow City by Ethnicity and Economic Status in 2011
A34 – Females age 16+ in Glasgow City by Ethnicity and Economic Status in 2011
A35 – Males age 16+ in Scotland by Ethnicity and Economic Status in 2011
A36 – Females age 16+ in Scotland by Ethnicity and Economic Status in 2011
A37 – Males age 16+ (excl. students) in Glasgow City by Ethnicity and Economic Status in 2011
A38 – Females age 16+ (excl. students) in Glasgow City by Ethnicity and Economic Status in 2011
A39 – Males age 16+ (excl. students) in Scotland by Ethnicity and Economic Status in 2011
A40 – Females age 16+ (excl. students) in Scotland by Ethnicity and Economic Status in 2011
A41 – Population age 16+ in Glasgow City by Ethnicity and Highest Level of Qualification in 2011
A42 – Population age 16+ in Scotland by Ethnicity and Highest Level of Qualification in 2011
A43 – Population age 16-74 in Glasgow City by Ethnicity and NS-SeC in 2011
A44 – Population age 16-74 in Scotland by Ethnicity and NS-SeC in 2011
A45 – Population age 16-74 in employment for Glasgow City by Ethnicity and Occupation in 2011
A46 – Population age 16-74 in employment for Scotland by Ethnicity and Occupation in 2011
A47 – Population age 16-74 in employment for Glasgow City by Ethnicity and Industry in 2011
A48 – Population age 16-74 in employment for Scotland by Ethnicity and Industry in 2011

Table A1 - Glasgow's Population by Ethnicity in 2001 and Comparison with Scotland

Ethnic group	Glasgow City numbers	Glasgow City %s	Scotland %s
White Scottish	503,614	87.2%	88.1%
White Other British	20,934	3.6%	7.4%
Total British White	**524,548**	**90.8%**	**95.5%**
White Irish	11,467	2.0%	1.0%
White Other	10,344	1.8%	1.5%
Total Other White	**21,811**	**3.8%**	**2.5%**
Indian	4,173	0.7%	0.3%
Pakistani	15,330	2.7%	0.6%
Bangladeshi	237	0.0%	0.0%
Other South Asian	2,020	0.3%	0.1%
Chinese	3,876	0.7%	0.3%
Caribbean	302	0.1%	0.0%
African	1,257	0.2%	0.1%
Black Scottish/other Black	233	0.0%	0.0%
Any Mixed Background	2,046	0.4%	0.3%
Other Ethnic Group	2,036	0.4%	0.2%
Total BME	**31,510**	**5.5%**	**2.0%**
Total population	**577,869**	**100.0%**	**100.0%**

Source: 2001 Census - Crown Copyright Reserved

Table A2 - Population by Ethnicity in 2001 for Neighbourhoods in Glasgow City

Neighbourhood	total	British White	Other White	BME
Anniesland, Jordanhill & Whiteinch	9,738	9,041	326	371
Arden & Carnwadric	9,662	9,007	198	457
Baillieston & Garrowhill	18,480	17,738	326	416
Balornock & Barmulloch	8,054	7,850	152	52
Bellahouston, Craigton & Mosspark	8,930	8,207	299	424
Blackhill & Hogganfield	3,823	3,497	58	268
Blairdardie	3,784	3,642	69	73
Broomhill & Partick West	11,269	10,255	516	498
Calton & Bridgeton	12,008	11,096	541	371
Carmunnock	1,378	1,320	48	10
Castlemilk	13,938	13,375	331	232
Cathcart & Simshill	6,953	6,251	471	231
City Centre & Merchant City	12,073	9,456	1,257	1,360
Corkerhill & North Pollok	4,647	4,537	78	32
Croftfoot	6,788	6,369	283	136
Crookston & South Cardonald	8,423	8,119	215	89
Dennistoun	10,579	9,756	475	348
Drumchapel	13,453	13,105	217	131
Easterhouse	10,023	9,839	115	69
Govanhill	14,155	10,566	896	2,693
Greater Gorbals	7,784	7,040	521	223
Greater Govan	12,315	11,799	300	216
Haghill & Carntyne	9,134	8,803	190	141
Hillhead & Woodlands	18,507	14,208	1,431	2,868
Hyndland, Dowanhill & Partick East	17,122	14,931	1,413	778
Ibrox & Kingston	12,863	10,800	535	1,528
Kelvindale & Kelvinside	9,242	7,778	625	839
Kingspark & Mount Florida	9,805	8,661	546	598
Knightswood	17,111	16,374	465	272
Lambhill & Milton	13,922	13,431	281	210
Langside & Battlefield	12,880	11,114	677	1,089
Maryhill Road Corridor	12,921	11,539	777	605
Mount Vernon & East Shettleston	11,925	11,591	218	116
Newlands & Cathcart	7,485	6,586	331	568
North Cardonald & Penilee	14,326	13,776	371	179
North Maryhill & Summerston	12,569	11,770	350	449
Parkhead & Dalmarnock	6,996	6,838	113	45
Pollok	9,843	9,417	227	199
Pollokshaws & Mansewood	12,144	10,817	407	920
Pollokshields East	7,036	3,437	234	3,365
Pollokshields West	7,054	4,594	329	2,131
Priesthill & Househillwood	8,628	8,401	156	71
Riddrie & Cranhill	11,001	10,719	240	42
Robroyston & Millerston	4,842	4,354	146	342
Ruchazie & Garthamlock	7,681	7,525	99	57
Ruchill & Possilpark	10,096	9,781	172	143
Shawlands & Strathbungo	8,249	6,842	499	908
Sighthill, Roystonhill & Germiston	11,400	9,666	461	1,273
South Nitshill & Darnley	6,090	5,479	86	525
Springboig & Barlanark	13,566	13,303	183	80
Springburn	12,952	12,237	320	395
Temple & Anniesland	10,888	10,276	327	285
Tollcross & West Shettleston	16,163	15,655	276	232
Toryglen	5,156	4,686	391	79
Yoker & Scotstoun	11,751	10,880	384	487
Yorkhill & Anderston	8,264	6,414	859	991
Glasgow City	577,869	524,548	21,811	31,510

Source: 2001 Census - Crown Copyright Reserved

Table A3 - Population by Ethnicity in 2011 for Neighbourhoods in Glasgow City

Neighbourhood	total	British White	Other White	BME
Anniesland, Jordanhill & Whiteinch	10,117	8,906	488	723
Arden & Carnwadric	9,327	7,284	741	1,302
Baillieston & Garrowhill	18,441	17,335	501	605
Balornock & Barmulloch	7,318	6,838	178	302
Bellahouston, Craigton & Mosspark	8,898	7,813	305	780
Blackhill & Hogganfield	3,972	3,506	117	349
Blairdardie	3,868	3,584	88	196
Broomhill & Partick West	13,768	11,455	998	1,315
Calton & Bridgeton	15,335	11,992	1,486	1,857
Carmunnock	1,705	1,567	76	62
Castlemilk	14,141	13,074	470	597
Cathcart & Simshill	6,596	5,761	487	348
City Centre & Merchant City	16,424	10,748	1,954	3,722
Corkerhill & North Pollok	4,487	4,153	132	202
Croftfoot	6,506	5,858	359	289
Crookston & South Cardonald	8,072	7,239	280	553
Dennistoun	11,300	9,248	873	1,179
Drumchapel	13,060	12,089	333	638
Easterhouse	8,368	7,887	280	201
Govanhill	14,365	8,242	1,366	4,757
Greater Gorbals	8,466	6,593	741	1,132
Greater Govan	12,953	10,947	900	1,106
Haghill & Carntyne	8,816	7,867	495	454
Hillhead & Woodlands	19,765	13,193	2,136	4,436
Hyndland, Dowanhill & Partick East	18,070	14,699	1,797	1,574
Ibrox & Kingston	11,947	8,203	904	2,840
Kelvindale & Kelvinside	9,664	7,532	748	1,384
Kingspark & Mount Florida	9,499	8,005	725	769
Knightswood	17,555	15,509	635	1,411
Lambhill & Milton	13,486	12,562	381	543
Langside & Battlefield	13,428	11,276	873	1,279
Maryhill Road Corridor	13,088	10,388	1,236	1,464
Mount Vernon & East Shettleston	11,267	10,708	231	328
Newlands & Cathcart	7,164	6,096	315	753
North Cardonald & Penilee	13,698	12,426	393	879
North Maryhill & Summerston	12,031	10,659	452	920
Parkhead & Dalmarnock	6,789	5,953	450	386
Pollok	12,006	10,725	306	975
Pollokshaws & Mansewood	11,522	9,266	609	1,647
Pollokshields East	8,093	3,392	432	4,269
Pollokshields West	7,114	4,185	297	2,632
Priesthill & Househillwood	8,178	7,608	203	367
Riddrie & Cranhill	11,469	10,466	541	462
Robroyston & Millerston	5,478	4,602	173	703
Ruchazie & Garthamlock	7,691	7,149	222	320
Ruchill & Possilpark	10,945	9,402	450	1,093
Shawlands & Strathbungo	8,413	6,513	643	1,257
Sighthill, Roystonhill & Germiston	9,786	6,292	602	2,892
South Nitshill & Darnley	7,976	5,905	168	1,903
Springboig & Barlanark	13,440	12,674	451	315
Springburn	12,205	9,945	356	1,904
Temple & Anniesland	11,609	10,256	547	806
Tollcross & West Shettleston	15,843	14,204	1,001	638
Toryglen	4,690	3,919	317	454
Yoker & Scotstoun	12,444	10,007	754	1,683
Yorkhill & Anderston	10,589	6,690	1,170	2,729
Glasgow City	593,245	490,395	34,166	68,684

Source: 2011 Census - Crown Copyright Reserved

Table A4 - Component contribution to population change 2001-2011 for Neighbourhoods in Glasgow City

Neighbourhood	total	British White	Other White	BME
Anniesland, Jordanhill & Whiteinch	3.9%	-1.4%	1.7%	3.6%
Arden & Carnwadric	-3.5%	-17.8%	5.6%	8.7%
Baillieston & Garrowhill	-0.2%	-2.2%	0.9%	1.0%
Balornock & Barmulloch	-9.1%	-12.6%	0.3%	3.1%
Bellahouston, Craigton & Mosspark	-0.4%	-4.4%	0.1%	4.0%
Blackhill & Hogganfield	3.9%	0.2%	1.5%	2.1%
Blairdardie	2.2%	-1.5%	0.5%	3.3%
Broomhill & Partick West	22.2%	10.6%	4.3%	7.2%
Calton & Bridgeton	27.7%	7.5%	7.9%	12.4%
Carmunnock	23.7%	17.9%	2.0%	3.8%
Castlemilk	1.5%	-2.2%	1.0%	2.6%
Cathcart & Simshill	-5.1%	-7.0%	0.2%	1.7%
City Centre & Merchant City	36.0%	10.7%	5.8%	19.6%
Corkerhill & North Pollok	-3.4%	-8.3%	1.2%	3.7%
Croftfoot	-4.2%	-7.5%	1.1%	2.3%
Crookston & South Cardonald	-4.2%	-10.4%	0.8%	5.5%
Dennistoun	6.8%	-4.8%	3.8%	7.9%
Drumchapel	-2.9%	-7.6%	0.9%	3.8%
Easterhouse	-16.5%	-19.5%	1.6%	1.3%
Govanhill	1.5%	-16.4%	3.3%	14.6%
Greater Gorbals	8.8%	-5.7%	2.8%	11.7%
Greater Govan	5.2%	-6.9%	4.9%	7.2%
Haghill & Carntyne	-3.5%	-10.2%	3.3%	3.4%
Hillhead & Woodlands	6.8%	-5.5%	3.8%	8.5%
Hyndland, Dowanhill & Partick East	5.5%	-1.4%	2.2%	4.6%
Ibrox & Kingston	-7.1%	-20.2%	2.9%	10.2%
Kelvindale & Kelvinside	4.6%	-2.7%	1.3%	5.9%
Kingspark & Mount Florida	-3.1%	-6.7%	1.8%	1.7%
Knightswood	2.6%	-5.1%	1.0%	6.7%
Lambhill & Milton	-3.1%	-6.2%	0.7%	2.4%
Langside & Battlefield	4.3%	1.3%	1.5%	1.5%
Maryhill Road Corridor	1.3%	-8.9%	3.6%	6.6%
Mount Vernon & East Shettleston	-5.5%	-7.4%	0.1%	1.8%
Newlands & Cathcart	-4.3%	-6.5%	-0.2%	2.5%
North Cardonald & Penilee	-4.4%	-9.4%	0.2%	4.9%
North Maryhill & Summerston	-4.3%	-8.8%	0.8%	3.7%
Parkhead & Dalmarnock	-3.0%	-12.7%	4.8%	4.9%
Pollok	22.0%	13.3%	0.8%	7.9%
Pollokshaws & Mansewood	-5.1%	-12.8%	1.7%	6.0%
Pollokshields East	15.0%	-0.6%	2.8%	12.8%
Pollokshields West	0.9%	-5.8%	-0.5%	7.1%
Priesthill & Househillwood	-5.2%	-9.2%	0.5%	3.4%
Riddrie & Cranhill	4.3%	-2.3%	2.7%	3.8%
Robroyston & Millerston	13.1%	5.1%	0.6%	7.5%
Ruchazie & Garthamlock	0.1%	-4.9%	1.6%	3.4%
Ruchill & Possilpark	8.4%	-3.8%	2.8%	9.4%
Shawlands & Strathbungo	2.0%	-4.0%	1.7%	4.2%
Sighthill, Roystonhill & Germiston	-14.2%	-29.6%	1.2%	14.2%
South Nitshill & Darnley	31.0%	7.0%	1.3%	22.6%
Springboig & Barlanark	-0.9%	-4.6%	2.0%	1.7%
Springburn	-5.8%	-17.7%	0.3%	11.7%
Temple & Anniesland	6.6%	-0.2%	2.0%	4.8%
Tollcross & West Shettleston	-2.0%	-9.0%	4.5%	2.5%
Toryglen	-9.0%	-14.9%	-1.4%	7.3%
Yoker & Scotstoun	5.9%	-7.4%	3.1%	10.2%
Yorkhill & Anderston	28.1%	3.3%	3.8%	21.0%
Glasgow City	2.7%	-5.9%	2.1%	6.4%

Sources: 2001 and 2011 Census - Crown Copyright Reserved

Table A5 - Population in Glasgow City by Ethnicity and Age in 2011							
	0 to 15	16 to 29	30 to 44	45 to 59	60 to 74	75+	total
White Scottish	72,590	100,928	94,438	98,091	63,940	36,254	466,241
White Other British	1,440	8,842	6,689	3,970	2,085	1,128	24,154
Total British White	**74,030**	**109,770**	**101,127**	**102,061**	**66,025**	**37,382**	**490,395**
White Irish	698	2,918	2,497	2,027	1,835	1,253	11,228
White Gypsy/Traveller	58	133	80	82	41	13	407
White Polish	1,576	3,335	2,598	760	84	53	8,406
White Other	1,470	6,003	4,457	1,406	555	234	14,125
Total Other White	**3,802**	**12,389**	**9,632**	**4,275**	**2,515**	**1,553**	**34,166**
Mixed ethnic groups	1,145	934	539	178	57	26	2,879
Indian	1,645	3,153	2,497	856	335	154	8,640
Pakistani	6,982	5,854	5,480	2,717	1,024	348	22,405
Bangladeshi	63	188	134	37	23	13	458
Chinese	1,611	5,599	2,114	879	326	160	10,689
Other Asian	1,189	1,826	1,855	544	127	25	5,566
African	3,643	3,521	4,232	845	161	38	12,440
Caribbean or Black	437	450	552	276	57	34	1,806
Other ethnic Arab	866	733	721	239	63	9	2,631
Other ethnic Other	214	349	383	164	47	13	1,170
Total BME	**17,795**	**22,607**	**18,507**	**6,735**	**2,220**	**820**	**68,684**
Total population	**95,627**	**144,766**	**129,266**	**113,071**	**70,760**	**39,755**	**593,245**
Source: 2011 Census - Crown Copyright Reserved							

Table A6 - Population in Scotland by Ethnicity and Age in 2011							
	0 to 15	16 to 29	30 to 44	45 to 59	60 to 74	75+	total
White Scottish	794,176	769,259	841,559	959,354	716,312	365,018	4,445,678
White Other British	39,972	72,787	93,137	102,317	76,610	32,286	417,109
Total British White	**834,148**	**842,046**	**934,696**	**1,061,671**	**792,922**	**397,304**	**4,862,787**
White Irish	3,489	11,886	12,638	11,467	9,494	5,116	54,090
White Gypsy/Traveller	1,001	1,033	988	737	357	96	4,212
White Polish	12,494	22,916	19,268	5,145	775	603	61,201
White Other	11,873	35,524	31,148	14,599	6,340	2,633	102,117
Total Other White	**28,857**	**71,359**	**64,042**	**31,948**	**16,966**	**8,448**	**221,620**
Mixed ethnic groups	9,097	5,189	3,318	1,429	600	182	19,815
Indian	6,787	10,400	9,872	3,486	1,584	577	32,706
Pakistani	14,750	12,579	12,361	6,354	2,430	907	49,381
Bangladeshi	988	1,050	1,142	388	167	53	3,788
Chinese	4,811	15,627	7,011	4,250	1,480	527	33,706
Other Asian	4,113	6,175	7,228	2,728	694	159	21,097
African	7,774	8,126	10,685	2,408	536	109	29,638
Caribbean or Black	1,499	1,531	1,929	1,115	349	117	6,540
Other ethnic Arab	2,720	2,746	2,501	1,007	320	72	9,366
Other ethnic Other	787	1,292	1,664	863	266	87	4,959
Total BME	**53,326**	**64,715**	**57,711**	**24,028**	**8,426**	**2,790**	**210,996**
Total population	**916,331**	**978,120**	**1,056,449**	**1,117,647**	**818,314**	**408,542**	**5,295,403**
Source: 2011 Census - Crown Copyright Reserved							

Table A7 - Population in Glasgow City by Ethnicity and Religion in 2011

	Total	No religion	Church of Scotland	Roman Catholic	Other Christian	Total Christian	Other Religions	Religion not stated
White Scottish	466,241	151,989	131,761	135,968	10,190	277,919	2,808	33,525
White Other British	24,154	12,213	2,268	2,499	4,542	9,309	618	2,014
Total British White	**490,395**	**164,202**	**134,029**	**138,467**	**14,732**	**287,228**	**3,426**	**35,539**
White Irish	11,228	1,592	247	8,441	321	9,009	66	561
White Gypsy/Traveller	407	124	86	81	45	212	25	46
White Polish	8,406	1,064	60	6,261	307	6,628	74	640
White Other	14,125	5,522	325	3,308	2,626	6,259	1,069	1,275
Total Other White	**34,166**	**8,302**	**718**	**18,091**	**3,299**	**22,108**	**1,234**	**2,522**
Mixed ethnic groups	2,879	1,280	184	497	216	897	414	288
Indian	8,640	471	101	673	344	1,118	6,701	350
Pakistani	22,405	282	138	141	81	360	20,930	833
Bangladeshi	458	36	17	18	2	37	374	11
Chinese	10,689	7,305	302	273	505	1,080	1,486	818
Other Asian	5,566	631	149	744	271	1,164	3,481	290
African	12,440	582	1,067	2,257	4,409	7,733	3,095	1,030
Caribbean or Black	1,806	455	131	356	448	935	269	147
Other ethnic Arab	2,631	103	29	53	25	107	2,288	133
Other ethnic Other	1,170	186	24	115	48	187	708	89
Total BME	**68,684**	**11,331**	**2,142**	**5,127**	**6,349**	**13,618**	**39,746**	**3,989**
Total population	**593,245**	**183,835**	**136,889**	**161,685**	**24,380**	**322,954**	**44,406**	**42,050**

Source: 2011 Census - Crown Copyright Reserved

Table A8 - Population with a non-Christian Religion in Glasgow City by Ethnicity and Religion in 2011

	Total	Buddhist	Hindu	Jewish	Muslim	Sikh	Other Religion
White Scottish	2,808	538	47	576	608	53	986
White Other British	618	116	13	114	204	7	164
Total British White	**3,426**	**654**	**60**	**690**	**812**	**60**	**1,150**
White Irish	66	19	4	4	15	0	24
White Gypsy/Traveller	25	8	1	3	4	2	7
White Polish	74	16	0	8	42	1	7
White Other	1,069	59	8	145	730	13	114
Total Other White	**1,234**	**102**	**13**	**160**	**791**	**16**	**152**
Mixed ethnic groups	414	38	9	13	318	6	30
Indian	6,701	55	3,365	3	582	2,619	77
Pakistani	20,930	11	22	0	20,838	56	3
Bangladeshi	374	0	24	0	346	3	1
Chinese	1,486	1,195	45	2	146	11	87
Other Asian	3,481	496	491	1	2,207	260	26
African	3,095	2	3	1	3,043	0	46
Caribbean or Black	269	11	17	5	198	18	20
Other ethnic Arab	2,288	4	6	1	2,264	10	3
Other ethnic Other	708	2	19	21	572	90	4
Total BME	**39,746**	**1,814**	**4,001**	**47**	**30,514**	**3,073**	**297**
Total population	**44,406**	**2,570**	**4,074**	**897**	**32,117**	**3,149**	**1,599**

Source: 2011 Census - Crown Copyright Reserved

Table A9 - Population in Scotland by Ethnicity and Religion in 2011

	Total	No religion	Church of Scotland	Roman Catholic	Other Christian	Total Christian	Other Religions	Religion not stated
White Scottish	4,445,678	1,653,997	1,652,564	679,353	144,426	2,476,343	20,321	295,017
White Other British	417,109	185,371	49,142	32,427	101,087	182,656	5,928	43,154
Total British White	**4,862,787**	**1,839,368**	**1,701,706**	**711,780**	**245,513**	**2,658,999**	**26,249**	**338,171**
White Irish	54,090	8,690	2,742	36,427	2,812	41,981	430	2,989
White Gypsy/Traveller	4,212	1,550	800	670	570	2,040	231	391
White Polish	61,201	6,916	524	46,963	2,050	49,537	355	4,393
White Other	102,117	39,822	3,866	24,741	19,074	47,681	5,048	9,566
Total Other White	**221,620**	**56,978**	**7,932**	**108,801**	**24,506**	**141,239**	**6,064**	**17,339**
Mixed ethnic groups	19,815	8,912	1,699	3,385	1,907	6,991	2,031	1,881
Indian	32,706	2,185	644	3,596	1,480	5,720	23,434	1,367
Pakistani	49,381	1,248	599	443	186	1,228	45,085	1,820
Bangladeshi	3,788	216	67	94	31	192	3,193	187
Chinese	33,706	23,121	1,053	1,043	2,025	4,121	4,115	2,349
Other Asian	21,097	3,174	687	4,322	1,392	6,401	10,329	1,193
African	29,638	2,195	2,544	5,340	11,949	19,833	5,278	2,332
Caribbean or Black	6,540	1,986	601	1,250	1,626	3,477	525	552
Other ethnic Arab	9,366	718	206	243	170	619	7,576	453
Other ethnic Other	4,959	1,015	133	756	490	1,379	2,170	395
Total BME	**210,996**	**44,770**	**8,233**	**20,472**	**21,256**	**49,961**	**103,736**	**12,529**
Total population	**5,295,403**	**1,941,116**	**1,717,871**	**841,053**	**291,275**	**2,850,199**	**136,049**	**368,039**

Source: 2011 Census - Crown Copyright Reserved

Table A10 - Population with a non-Christian Religion in Scotland by Ethnicity and Religion in 2011

	Total	Buddhist	Hindu	Jewish	Muslim	Sikh	Other Religion
White Scottish	20,321	3,885	353	3,493	2,501	246	9,843
White Other British	5,928	1,337	94	938	694	39	2,826
Total British White	**26,249**	**5,222**	**447**	**4,431**	**3,195**	**285**	**12,669**
White Irish	430	124	13	20	61	7	205
White Gypsy/Traveller	231	57	9	23	25	14	103
White Polish	355	95	9	39	130	4	78
White Other	5,048	405	68	1,070	2,572	36	897
Total Other White	**6,064**	**681**	**99**	**1,152**	**2,788**	**61**	**1,283**
Mixed ethnic groups	2,031	242	75	102	1,342	50	220
Indian	23,434	168	13,476	21	1,954	7,536	279
Pakistani	45,085	35	59	8	44,858	96	29
Bangladeshi	3,193	12	114	1	3,053	9	4
Chinese	4,115	3,334	130	18	341	30	262
Other Asian	10,329	3,027	1,817	7	4,664	686	128
African	5,278	22	31	12	5,051	2	160
Caribbean or Black	525	24	66	7	329	34	65
Other ethnic Arab	7,576	14	8	5	7,505	12	32
Other ethnic Other	2,170	14	57	123	1,657	254	65
Total BME	**103,736**	**6,892**	**15,833**	**304**	**70,754**	**8,709**	**1,244**
Total population	**136,049**	**12,795**	**16,379**	**5,887**	**76,737**	**9,055**	**15,196**

Source: 2011 Census - Crown Copyright Reserved

Table A11 - Population in Glasgow City by Ethnicity and National Identity in 2011					
	Total	Scottish identity only	Scottish & UK/other	UK identity not-Scottish	non-UK identity only
White Scottish	466,241	346,904	93,565	24,855	917
White Other British	24,154	974	2,271	20,487	422
Total British White	**490,395**	**347,878**	**95,836**	**45,342**	**1,339**
White Irish	11,228	3,399	1,167	2,367	4,295
White Gypsy/Traveller	407	182	71	57	97
White Polish	8,406	430	899	385	6,692
White Other	14,125	1,077	1,576	1,149	10,323
Total Other White	**34,166**	**5,088**	**3,713**	**3,958**	**21,407**
Mixed ethnic groups	2,879	1,174	639	553	513
Indian	8,640	1,591	1,222	1,881	3,946
Pakistani	22,405	6,890	4,309	8,108	3,098
Bangladeshi	458	92	57	88	221
Chinese	10,689	1,391	897	2,206	6,195
Other Asian	5,566	571	519	1,389	3,087
African	12,440	1,522	1,230	2,847	6,841
Caribbean or Black	1,806	530	179	567	530
Other ethnic Arab	2,631	419	304	614	1,294
Other ethnic Other	1,170	175	137	318	540
Total BME	**68,684**	**14,355**	**9,493**	**18,571**	**26,265**
Total population	**593,245**	**367,321**	**109,042**	**67,871**	**49,011**
Source: 2011 Census - Crown Copyright Reserved					

Table A12 - Population in Scotland by Ethnicity and National Identity in 2011					
	Total	Scottish identity only	Scottish & UK/other	UK identity not-Scottish	non-UK identity only
White Scottish	4,445,678	3,226,739	983,572	229,442	5,925
White Other British	417,109	11,499	33,391	368,161	4,058
Total British White	**4,862,787**	**3,238,238**	**1,016,963**	**597,603**	**9,983**
White Irish	54,090	12,073	5,128	15,635	21,254
White Gypsy/Traveller	4,212	2,782	402	559	469
White Polish	61,201	2,842	6,588	2,727	49,044
White Other	102,117	6,912	12,241	8,917	74,047
Total Other White	**221,620**	**24,609**	**24,359**	**27,838**	**144,814**
Mixed ethnic groups	19,815	7,271	4,590	4,792	3,162
Indian	32,706	5,435	4,262	8,549	14,460
Pakistani	49,381	15,435	9,237	18,261	6,448
Bangladeshi	3,788	706	442	1,582	1,058
Chinese	33,706	4,683	3,431	8,799	16,793
Other Asian	21,097	2,102	2,256	4,782	11,957
African	29,638	3,502	2,781	6,625	16,730
Caribbean or Black	6,540	1,780	702	2,338	1,720
Other ethnic Arab	9,366	1,663	1,164	2,079	4,460
Other ethnic Other	4,959	714	600	1,168	2,477
Total BME	**210,996**	**43,291**	**29,465**	**58,975**	**79,265**
Total population	**5,295,403**	**3,306,138**	**1,070,787**	**684,416**	**234,062**
Source: 2011 Census - Crown Copyright Reserved					

Table A13 - Population in Glasgow City by Ethnicity and Country of Birth in 2011						
	Total	United Kingdom	Rest of Europe	Africa	Middle East and Asia	Rest of World
White Scottish	466,241	461,839	1,789	708	591	1,314
White Other British	24,154	22,630	699	216	196	413
Total British White	**490,395**	**484,469**	**2,488**	**924**	**787**	**1,727**
White Irish	11,228	7,280	3,820	29	11	88
White Gypsy/Traveller	407	314	87	0	1	5
White Polish	8,406	794	7,578	6	10	18
White Other	14,125	2,006	9,026	401	353	2,339
Total Other White	**34,166**	**10,394**	**20,511**	**436**	**375**	**2,450**
Mixed ethnic groups	2,879	2,132	257	78	185	227
Indian	8,640	3,017	24	145	5,411	43
Pakistani	22,405	12,610	85	64	9,633	13
Bangladeshi	458	170	4	4	279	1
Chinese	10,689	2,666	48	16	7,917	42
Other Asian	5,566	872	118	60	4,479	37
African	12,440	2,539	292	9,569	31	9
Caribbean or Black	1,806	905	84	413	12	392
Other ethnic Arab	2,631	590	39	477	1,510	15
Other ethnic Other	1,170	274	140	86	527	143
Total BME	**68,684**	**25,775**	**1,091**	**10,912**	**29,984**	**922**
Total population	**593,245**	**520,638**	**24,090**	**12,272**	**31,146**	**5,099**
Source: 2011 Census - Crown Copyright Reserved						

Table A14 - Population in Scotland by Ethnicity and Country of Birth in 2011						
	Total	United Kingdom	Rest of Europe	Africa	Middle East and Asia	Rest of World
White Scottish	4,445,678	4,394,072	20,433	8,692	8,306	14,175
White Other British	417,109	395,314	9,092	4,367	3,282	5,054
Total British White	**4,862,787**	**4,789,386**	**29,525**	**13,059**	**11,588**	**19,229**
White Irish	54,090	33,205	19,975	181	108	621
White Gypsy/Traveller	4,212	3,718	398	2	8	86
White Polish	61,201	6,023	54,943	41	58	136
White Other	102,117	13,235	63,067	4,919	1,413	19,483
Total Other White	**221,620**	**56,181**	**138,383**	**5,143**	**1,587**	**20,326**
Mixed ethnic groups	19,815	14,591	1,433	663	1,173	1,955
Indian	32,706	10,800	158	971	20,561	216
Pakistani	49,381	28,390	242	241	20,457	51
Bangladeshi	3,788	1,592	33	7	2,143	13
Chinese	33,706	8,685	242	99	24,402	278
Other Asian	21,097	3,421	474	297	16,660	245
African	29,638	6,079	593	22,692	104	170
Caribbean or Black	6,540	3,446	227	875	37	1,955
Other ethnic Arab	9,366	2,478	172	2,235	4,404	77
Other ethnic Other	4,959	1,070	761	460	1,414	1,254
Total BME	**210,996**	**80,552**	**4,335**	**28,540**	**91,355**	**6,214**
Total population	**5,295,403**	**4,926,119**	**172,243**	**46,742**	**104,530**	**45,769**
Source: 2011 Census - Crown Copyright Reserved						

Table A15 - Long-term Health Problem or Disability by Ethnicity in Glasgow City in 2011

	Total	activities limited a lot	activities limited a little	activities not limited
Glasgow City				
Total White	**524,561**	**72,625**	**54,996**	**396,940**
Mixed ethnic groups	2,879	126	144	2,609
Asian	47,758	2,474	2,936	42,348
African	12,440	365	551	11,524
Caribbean or Black	1,806	103	109	1,594
Other ethnic groups	3,801	171	262	3,368
Total BME	**68,684**	**3,239**	**4,002**	**61,443**
Total population	**593,245**	**75,864**	**58,998**	**458,383**

Source: 2011 Census - Crown Copyright Reserved

Table A16 - Long-term Health Problem or Disability by Ethnicity in Scotland in 2011

	Total	activities limited a lot	activities limited a little	activities not limited
Scotland				
Total White	**5,084,407**	**497,725**	**523,537**	**4,063,145**
Mixed ethnic groups	19,815	732	1,072	18,011
Asian	140,678	5,831	7,636	127,211
African	29,638	657	1,045	27,936
Caribbean or Black	6,540	368	403	5,769
Other ethnic groups	14,325	550	815	12,960
Total BME	**210,996**	**8,138**	**10,971**	**191,887**
Total population	**5,295,403**	**505,863**	**534,508**	**4,255,032**

Source: 2011 Census - Crown Copyright Reserved

Table A17 - Long term Health Conditions by Ethnicity for Population in Households in Glasgow City in 2011

	Total	no condition	deafness	blindness	learning disability
White Scottish	457,316	302,460	31,848	12,347	2,896
White Other British	22,943	16,943	1,049	467	53
Total British White	**480,259**	**319,403**	**32,897**	**12,814**	**2,949**
White Irish	10,806	7,282	885	340	36
White Gypsy/Traveller	388	248	31	8	5
White Polish	8,336	7,561	74	62	15
White Other	12,743	10,806	249	106	21
Total Other White	**32,273**	**25,897**	**1,239**	**516**	**77**
Mixed ethnic groups	2,747	2,280	43	27	11
Indian	8,231	7,114	124	85	20
Pakistani	22,303	18,015	416	275	142
Other Asian *)	14,970	13,315	187	110	29
African	12,059	10,533	97	74	23
Caribbean or Black	1,770	1,408	18	38	4
Other ethnic groups	3,639	3,076	41	33	4
Total BME	**65,719**	**55,741**	**926**	**642**	**233**
Total population	**578,251**	**401,041**	**35,062**	**13,972**	**3,259**

Source: 2011 Census - Crown Copyright Reserved

*) includes Bangladeshi, Chinese and "Other Asian"

Table A17 - Long term Health Conditions by Ethnicity for Population in Households in Glasgow City in 2011

	learning difficulty	developmen-tal disorder	physical disability	mental health condition	other condition
White Scottish	10,441	3,216	40,355	31,567	94,160
White Other British	708	119	1,082	1,273	3,469
Total British White	**11,149**	**3,335**	**41,437**	**32,840**	**97,629**
White Irish	193	37	891	569	2,172
White Gypsy/Traveller	25	3	29	35	79
White Polish	77	14	110	104	483
White Other	192	33	272	409	1,226
Total Other White	**487**	**87**	**1,302**	**1,117**	**3,960**
Mixed ethnic groups	77	25	74	113	273
Indian	49	20	225	161	788
Pakistani	225	116	843	662	3,056
Other Asian *)	83	37	235	314	1,084
African	91	67	206	332	955
Caribbean or Black	51	16	58	102	197
Other ethnic groups	25	8	99	94	395
Total BME	**601**	**289**	**1,740**	**1,778**	**6,748**
Total population	**12,237**	**3,711**	**44,479**	**35,735**	**108,337**

Source: 2011 Census - Crown Copyright Reserved

*) includes Bangladeshi, Chinese and "Other Asian"

Table A18 - Long term Health Conditions by Ethnicity for Population in Households in Scotland in 2011

	Total	no condition	deafness	blindness	learning disability
White Scottish	4,382,131	3,043,954	300,912	104,238	20,875
White Other British	403,604	276,510	29,378	8,854	1,114
Total British White	**4,785,735**	**3,320,464**	**330,290**	**113,092**	**21,989**
White Irish	52,086	36,069	4,000	1,384	142
White Gypsy/Traveller	4,029	2,538	210	103	58
White Polish	60,324	54,861	627	517	76
White Other	93,491	78,416	2,513	993	119
Total Other White	**209,930**	**171,884**	**7,350**	**2,997**	**395**
Mixed ethnic groups	19,068	15,778	328	167	78
Indian	31,442	27,271	530	234	62
Pakistani	48,968	39,522	985	564	267
Other Asian *)	53,096	46,932	743	351	117
African	28,170	24,994	241	164	45
Caribbean or Black	6,279	4,957	120	95	29
Other ethnic groups	13,698	11,614	236	110	34
Total BME	**200,721**	**171,068**	**3,183**	**1,685**	**632**
Total population	**5,196,386**	**3,663,416**	**340,823**	**117,774**	**23,016**

Source: 2011 Census - Crown Copyright Reserved

*) includes Bangladeshi, Chinese and "Other Asian"

Table A18 - Long term Health Conditions by Ethnicity for Population in Households in Scotland in 2011

	learning difficulty	developmen-tal disorder	physical disability	mental health condition	other condition
White Scottish	87,263	26,842	301,674	187,001	833,799
White Other British	9,680	2,192	24,696	16,350	81,187
Total British White	**96,943**	**29,034**	**326,370**	**203,351**	**914,986**
White Irish	966	157	3,600	2,197	10,113
White Gypsy/Traveller	287	52	425	448	870
White Polish	516	121	662	659	3,495
White Other	1,263	324	2,168	2,263	9,817
Total Other White	**3,032**	**654**	**6,855**	**5,567**	**24,295**
Mixed ethnic groups	497	217	460	602	2,039
Indian	188	87	661	459	3,037
Pakistani	548	248	1,809	1,313	6,754
Other Asian *)	376	172	795	801	4,265
African	211	111	375	553	2,113
Caribbean or Black	175	40	202	296	780
Other ethnic groups	166	53	351	302	1,411
Total BME	**2,161**	**928**	**4,653**	**4,326**	**20,399**
Total population	**102,136**	**30,616**	**337,878**	**213,244**	**959,680**

Source: 2011 Census - Crown Copyright Reserved

*) includes Bangladeshi, Chinese and "Other Asian"

Table A19 - Population in Glasgow City by Ethnicity and General Health in 2011						
	Total	very good	good	fair	bad	very bad
White Scottish	466,241	219,645	129,300	70,816	34,361	12,119
White Other British	24,154	14,215	6,579	2,160	915	285
Total British White	**490,395**	**233,860**	**135,879**	**72,976**	**35,276**	**12,404**
White Irish	11,228	5,802	2,907	1,654	643	222
White Gypsy/Traveller	407	169	115	66	39	18
White Polish	8,406	4,580	3,215	455	111	45
White Other	14,125	8,798	4,069	910	280	68
Total Other White	**34,166**	**19,349**	**10,306**	**3,085**	**1,073**	**353**
Mixed ethnic groups	2,879	1,940	699	153	58	29
Indian	8,640	5,061	2,684	606	216	73
Pakistani	22,405	12,099	6,699	2,380	895	332
Bangladeshi	458	214	181	43	15	5
Chinese	10,689	5,101	4,277	1,085	181	45
Other Asian	5,566	3,095	1,821	462	140	48
African	12,440	8,166	3,284	705	225	60
Caribbean or Black	1,806	1,120	444	176	30	36
Other ethnic Arab	2,631	1,577	785	171	73	25
Other ethnic Other	1,170	617	373	130	38	12
Total BME	**68,684**	**38,990**	**21,247**	**5,911**	**1,871**	**665**
Total population	**593,245**	**292,199**	**167,432**	**81,972**	**38,220**	**13,422**
Source: 2011 Census - Crown Copyright Reserved						

Table A20 - Population in Scotland by Ethnicity and General Health in 2011						
	Total	very good	good	fair	bad	very bad
White Scottish	4,445,678	2,301,005	1,315,676	564,233	201,637	63,127
White Other British	417,109	221,670	128,123	47,927	14,839	4,550
Total British White	**4,862,787**	**2,522,675**	**1,443,799**	**612,160**	**216,476**	**67,677**
White Irish	54,090	29,341	14,663	6,759	2,481	846
White Gypsy/Traveller	4,212	1,825	1,064	699	420	204
White Polish	61,201	33,410	23,438	3,463	692	198
White Other	102,117	62,811	30,816	6,291	1,714	485
Total Other White	**221,620**	**127,387**	**69,981**	**17,212**	**5,307**	**1,733**
Mixed ethnic groups	19,815	14,032	4,301	1,046	320	116
Indian	32,706	20,400	9,575	1,993	551	187
Pakistani	49,381	27,775	14,180	5,039	1,770	617
Bangladeshi	3,788	1,977	1,293	383	104	31
Chinese	33,706	17,144	12,966	3,000	485	111
Other Asian	21,097	12,894	6,514	1,274	316	99
African	29,638	21,262	6,615	1,279	363	119
Caribbean or Black	6,540	4,114	1,663	544	140	79
Other ethnic Arab	9,366	6,053	2,522	550	176	65
Other ethnic Other	4,959	2,768	1,591	401	146	53
Total BME	**210,996**	**128,419**	**61,220**	**15,509**	**4,371**	**1,477**
Total population	**5,295,403**	**2,778,481**	**1,575,000**	**644,881**	**226,154**	**70,887**
Source: 2011 Census - Crown Copyright Reserved						

Table A21 - Population in Glasgow City by Ethnicity and Provision of Unpaid Care in 2011

	Total	no unpaid care	1-19 hours unpaid care	20-34 hours unpaid care	35-49 hours unpaid care	50+ hours unpaid care
White Scottish	466,241	419,775	21,685	5,007	4,676	15,098
White Other British	24,154	22,655	865	120	120	394
Total British White	**490,395**	**442,430**	**22,550**	**5,127**	**4,796**	**15,492**
White Irish	11,228	10,226	542	89	75	296
White Gypsy/Traveller	407	374	18	1	3	11
White Polish	8,406	8,132	100	32	64	78
White Other	14,125	13,534	321	69	53	148
Total Other White	**34,166**	**32,266**	**981**	**191**	**195**	**533**
Mixed ethnic groups	2,879	2,746	87	13	9	24
Indian	8,640	8,149	223	74	98	96
Pakistani	22,405	20,474	849	259	220	603
Bangladeshi	458	420	27	3	2	6
Chinese	10,689	10,260	224	46	41	118
Other Asian	5,566	5,326	109	27	41	63
African	12,440	11,922	251	84	71	112
Caribbean or Black	1,806	1,711	61	3	20	11
Other ethnic Arab	2,631	2,514	43	21	19	34
Other ethnic Other	1,170	1,113	27	8	4	18
Total BME	**68,684**	**64,635**	**1,901**	**538**	**525**	**1,085**
Total population	**593,245**	**539,331**	**25,432**	**5,856**	**5,516**	**17,110**

Source: 2011 Census - Crown Copyright Reserved

Table A22 - Population in Scotland by Ethnicity and Provision of Unpaid Care in 2011

	Total	no unpaid care	1-19 hours unpaid care	20-34 hours unpaid care	35-49 hours unpaid care	50+ hours unpaid care
White Scottish	4,445,678	4,017,414	237,445	40,506	34,894	115,419
White Other British	417,109	377,504	23,078	3,223	2,736	10,568
Total British White	**4,862,787**	**4,394,918**	**260,523**	**43,729**	**37,630**	**125,987**
White Irish	54,090	49,199	2,686	400	420	1,385
White Gypsy/Traveller	4,212	3,731	165	42	56	218
White Polish	61,201	59,171	787	237	532	474
White Other	102,117	97,194	2,835	462	488	1,138
Total Other White	**221,620**	**209,295**	**6,473**	**1,141**	**1,496**	**3,215**
Mixed ethnic groups	19,815	18,827	691	65	61	171
Indian	32,706	30,903	920	251	275	357
Pakistani	49,381	45,154	1,992	542	472	1,221
Bangladeshi	3,788	3,526	146	34	19	63
Chinese	33,706	32,267	825	143	118	353
Other Asian	21,097	20,102	507	124	140	224
African	29,638	28,376	693	181	152	236
Caribbean or Black	6,540	6,168	221	26	49	76
Other ethnic Arab	9,366	8,969	189	50	49	109
Other ethnic Other	4,959	4,667	153	29	40	70
Total BME	**210,996**	**198,959**	**6,337**	**1,445**	**1,375**	**2,880**
Total population	**5,295,403**	**4,803,172**	**273,333**	**46,315**	**40,501**	**132,082**

Source: 2011 Census - Crown Copyright Reserved

Table A23 - Households in Glasgow City by Ethnicity and Household Type in 2011						
	Total	single adult	all students	all adults other	lone parent family	other family
White Scottish	231,681	103,274	3,146	74,755	22,878	27,628
White Other British	12,826	5,122	975	4,583	488	1,658
Total British White	**244,507**	**108,396**	**4,121**	**79,338**	**23,366**	**29,286**
White Irish	6,357	2,797	238	2,376	202	744
White Gypsy/Traveller	190	71	12	62	23	22
White Polish	3,502	855	87	1,299	266	995
White Other	6,319	2,535	539	1,987	289	969
Total Other White	**16,368**	**6,258**	**876**	**5,724**	**780**	**2,730**
Mixed ethnic groups	840	360	48	278	60	94
Indian	3,239	883	300	973	113	970
Pakistani	6,113	1,175	127	1,394	524	2,893
Bangladeshi	190	53	30	58	6	43
Chinese	4,029	1,282	756	910	250	831
Other Asian	2,204	838	172	434	129	631
African	5,817	2,833	215	683	1,082	1,004
Caribbean or Black	987	670	16	83	121	97
Other ethnic Arab	908	311	34	141	50	372
Other ethnic Other	491	177	16	118	32	148
Total BME	**24,818**	**8,582**	**1,714**	**5,072**	**2,367**	**7,083**
Total households	**285,693**	**123,236**	**6,711**	**90,134**	**26,513**	**39,099**
Source: 2011 Census - Crown Copyright Reserved						

Table A24 - Households in Scotland by Ethnicity and Household Type in 2011						
	Total	single adult	all students	all adults other	lone parent family	other family
White Scottish	2,001,047	711,932	8,518	770,833	151,635	358,129
White Other British	205,040	61,820	4,147	87,290	9,018	42,765
Total British White	**2,206,087**	**773,752**	**12,665**	**858,123**	**160,653**	**400,894**
White Irish	28,594	10,324	948	11,347	925	5,050
White Gypsy/Traveller	1,792	648	46	447	313	338
White Polish	22,588	3,726	437	8,936	1,307	8,182
White Other	41,520	12,700	2,433	15,299	1,809	9,279
Total Other White	**94,494**	**27,398**	**3,864**	**36,029**	**4,354**	**22,849**
Mixed ethnic groups	4,802	1,884	247	1,404	366	901
Indian	11,990	2,830	692	3,861	336	4,271
Pakistani	13,878	2,836	215	3,258	1,069	6,500
Bangladeshi	1,248	299	53	321	57	518
Chinese	12,096	3,570	1,815	3,513	587	2,611
Other Asian	7,258	2,231	563	1,872	393	2,199
African	12,405	5,026	522	2,108	1,629	3,120
Caribbean or Black	3,024	1,597	54	513	307	553
Other ethnic Arab	3,404	1,183	158	638	153	1,272
Other ethnic Other	2,091	708	80	570	98	635
Total BME	**72,196**	**22,164**	**4,399**	**18,058**	**4,995**	**22,580**
Total households	**2,372,777**	**823,314**	**20,928**	**912,210**	**170,002**	**446,323**
Source: 2011 Census - Crown Copyright Reserved						

Table A25 - Adult Households in Glasgow City by Ethnicity and Household Type in 2011

	Total	aged 65+ single adult	all aged 65+ other	under 65 single adult	not all 65+ one family	not all 65+ other hh type
White Scottish	181,175	33,787	10,966	69,487	54,569	12,366
White Other British	10,680	939	337	4,183	3,222	1,999
Total British White	**191,855**	**34,726**	**11,303**	**73,670**	**57,791**	**14,365**
White Irish	5,411	1,004	362	1,793	1,583	669
White Gypsy/Traveller	145	11	7	60	46	21
White Polish	2,241	35	8	820	798	580
White Other	5,061	189	72	2,346	1,330	1,124
Total Other White	**12,858**	**1,239**	**449**	**5,019**	**3,757**	**2,394**
Mixed ethnic groups	686	33	5	327	197	124
Indian	2,156	91	42	792	657	574
Pakistani	2,696	183	72	992	957	492
Bangladeshi	141	6	1	47	44	43
Chinese	2,948	105	44	1,177	654	968
Other Asian	1,444	19	13	819	311	282
African	3,731	48	1	2,785	366	531
Caribbean or Black	769	37	6	633	70	23
Other ethnic Arab	486	13	3	298	110	62
Other ethnic Other	311	8	4	169	89	41
Total BME	**15,368**	**543**	**191**	**8,039**	**3,455**	**3,140**
Total households	**220,081**	**36,508**	**11,943**	**86,728**	**65,003**	**19,899**

Source: 2011 Census - Crown Copyright Reserved

Table A26 - Adult Households in Scotland by Ethnicity and Household Type in 2011

	Total	aged 65+ single adult	all aged 65+ other	under 65 single adult	not all 65+ one family	not all 65+ other hh type
White Scottish	1,491,283	281,872	163,727	430,060	559,510	56,114
White Other British	153,257	21,784	16,709	40,036	63,467	11,261
Total British White	**1,644,540**	**303,656**	**180,436**	**470,096**	**622,977**	**67,375**
White Irish	22,619	3,958	2,038	6,366	7,729	2,528
White Gypsy/Traveller	1,141	124	34	524	339	120
White Polish	13,099	359	122	3,367	5,305	3,946
White Other	30,432	1,899	1,034	10,801	10,616	6,082
Total Other White	**67,291**	**6,340**	**3,228**	**21,058**	**23,989**	**12,676**
Mixed ethnic groups	3,535	212	77	1,672	1,032	542
Indian	7,383	317	239	2,513	2,643	1,671
Pakistani	6,309	439	221	2,397	2,252	1,000
Bangladeshi	673	31	14	268	202	158
Chinese	8,898	338	167	3,232	2,593	2,568
Other Asian	4,666	132	70	2,099	1,370	995
African	7,656	142	28	4,884	1,242	1,360
Caribbean or Black	2,164	119	35	1,478	408	124
Other ethnic Arab	1,979	67	29	1,116	520	247
Other ethnic Other	1,358	74	26	634	437	187
Total BME	**44,621**	**1,871**	**906**	**20,293**	**12,699**	**8,852**
Total households	**1,756,452**	**311,867**	**184,570**	**511,447**	**659,665**	**88,903**

Source: 2011 Census - Crown Copyright Reserved

Table A27 - Households with Dependent Children in Glasgow City by Ethnicity and Household Type in 2011

	Total	married couple	cohabiting couple	lone parent	other house-hold type
White Scottish	50,506	16,418	6,797	22,878	4,413
White Other British	2,146	1,155	403	488	100
Total British White	**52,652**	**17,573**	**7,200**	**23,366**	**4,513**
White Irish	946	536	144	202	64
White Gypsy/Traveller	45	10	7	23	5
White Polish	1,261	606	223	266	166
White Other	1,258	688	171	289	110
Total Other White	**3,510**	**1,840**	**545**	**780**	**345**
Mixed ethnic groups	154	57	25	60	12
Indian	1,083	809	29	113	132
Pakistani	3,417	2,164	69	524	660
Bangladeshi	49	38	1	6	4
Chinese	1,081	558	191	250	82
Other Asian	760	543	23	129	65
African	2,086	713	144	1,082	147
Caribbean or Black	218	62	21	121	14
Other ethnic Arab	422	340	6	50	26
Other ethnic Other	180	116	11	32	21
Total BME	**9,450**	**5,400**	**520**	**2,367**	**1,163**
Total households	**65,612**	**24,813**	**8,265**	**26,513**	**6,021**

Source: 2011 Census - Crown Copyright Reserved

Table A28 - Households with Dependent Children in Scotland by Ethnicity and Household Type in 2011

	Total	married couple	cohabiting couple	lone parent	other house-hold type
White Scottish	509,764	254,431	75,209	151,635	28,489
White Other British	51,783	33,325	6,947	9,018	2,493
Total British White	**561,547**	**287,756**	**82,156**	**160,653**	**30,982**
White Irish	5,975	4,028	747	925	275
White Gypsy/Traveller	651	192	92	313	54
White Polish	9,489	5,150	1,683	1,307	1,349
White Other	11,088	6,807	1,541	1,809	931
Total Other White	**27,203**	**16,177**	**4,063**	**4,354**	**2,609**
Mixed ethnic groups	1,267	640	176	366	85
Indian	4,607	3,599	122	336	550
Pakistani	7,569	4,845	180	1,069	1,475
Bangladeshi	575	426	12	57	80
Chinese	3,198	1,998	320	587	293
Other Asian	2,592	1,837	102	393	260
African	4,749	2,354	327	1,629	439
Caribbean or Black	860	406	106	307	41
Other ethnic Arab	1,425	1,164	30	153	78
Other ethnic Other	733	520	53	98	62
Total BME	**27,575**	**17,789**	**1,428**	**4,995**	**3,363**
Total households	**616,325**	**321,722**	**87,647**	**170,002**	**36,954**

Source: 2011 Census - Crown Copyright Reserved

Table A29 - Households in Glasgow City by Ethnicity and Tenure in 2011				
	Total	owned	social rent	private rent
White Scottish	231,681	110,205	89,930	31,546
White Other British	12,826	6,456	2,015	4,355
Total British White	**244,507**	**116,661**	**91,945**	**35,901**
White Irish	6,357	3,476	1,570	1,311
White Gypsy/Traveller	190	80	37	73
White Polish	3,502	394	1,778	1,330
White Other	6,319	1,821	1,062	3,436
Total Other White	**16,368**	**5,771**	**4,447**	**6,150**
Mixed ethnic groups	840	333	176	331
Indian	3,239	1,348	341	1,550
Pakistani	6,113	3,217	1,131	1,765
Other Asian *)	6,423	1,926	1,797	2,700
African	5,817	419	4,021	1,377
Caribbean or Black	987	227	447	313
Other ethnic groups	1,399	315	506	578
Total BME	**24,818**	**7,785**	**8,419**	**8,614**
Total households	**285,693**	**130,217**	**104,811**	**50,665**
Source: 2011 Census - Crown Copyright Reserved				
*) includes Bangladeshi, Chinese and "Other Asian"				

Table A30 - Households in Scotland by Ethnicity and Tenure in 2011				
	Total	owned	social rent	private rent
White Scottish	2,001,047	1,263,011	518,494	219,542
White Other British	205,040	139,537	25,278	40,225
Total British White	**2,206,087**	**1,402,548**	**543,772**	**259,767**
White Irish	28,594	17,829	4,996	5,769
White Gypsy/Traveller	1,792	515	775	502
White Polish	22,588	3,743	6,737	12,108
White Other	41,520	16,628	4,885	20,007
Total Other White	**94,494**	**38,715**	**17,393**	**38,386**
Mixed ethnic groups	4,802	2,202	853	1,747
Indian	11,990	5,830	855	5,305
Pakistani	13,878	8,128	2,205	3,545
Other Asian *)	20,602	8,595	3,448	8,559
African	12,405	2,070	5,720	4,615
Caribbean or Black	3,024	1,048	982	994
Other ethnic groups	5,495	1,850	1,191	2,454
Total BME	**72,196**	**29,723**	**15,254**	**27,219**
Total households	**2,372,777**	**1,470,986**	**576,419**	**325,372**
Source: 2011 Census - Crown Copyright Reserved				
*) includes Bangladeshi, Chinese and "Other Asian"				

Table A31 - Households by Ethnicity and Occupancy rating for Glasgow City and Scotland in 2011

	Total	rating +2 or more	rating +1	rating 0	rating -1 or less
Glasgow City					
Total White	**260,875**	**49,993**	**78,641**	**90,259**	**41,982**
Mixed ethnic groups	840	111	223	343	163
Asian	15,775	2,552	3,188	5,085	4,950
African	5,817	342	1,240	2,365	1,870
Caribbean or Black	987	94	294	355	244
Other ethnic groups	1,399	150	257	509	483
Total BME	**24,818**	**3,249**	**5,202**	**8,657**	**7,710**
Total households	**285,693**	**53,242**	**83,843**	**98,916**	**49,692**
Scotland					
Total White	**2,300,581**	**887,212**	**646,779**	**568,966**	**197,624**
Mixed ethnic groups	4,802	1,345	1,244	1,534	679
Asian	46,470	11,907	10,255	13,512	10,796
African	12,405	1,431	2,819	4,727	3,428
Caribbean or Black	3,024	654	887	948	535
Other ethnic groups	5,495	1,183	1,277	1,752	1,283
Total BME	**72,196**	**16,520**	**16,482**	**22,473**	**16,721**
Total households	**2,372,777**	**903,732**	**663,261**	**591,439**	**214,345**

Source: 2011 Census - Crown Copyright Reserved

Table A32 - Households by Ethnicity and Type of Central Heating for Glasgow City and Scotland in 2011

	Total	no central heating	gas central heating	electric heating	other central heating
Glasgow City					
Total White	**260,875**	**9,986**	**199,610**	**42,863**	**8,416**
Mixed ethnic groups	840	46	599	161	34
Asian	15,775	885	10,783	3,378	729
African	5,817	317	2,772	2,389	339
Caribbean or Black	987	74	577	287	49
Other ethnic groups	1,399	71	845	414	69
Total BME	**24,818**	**1,393**	**15,576**	**6,629**	**1,220**
Total households	**285,693**	**11,379**	**215,186**	**49,492**	**9,636**
Scotland					
Total White	**2,300,581**	**51,705**	**1,710,528**	**304,173**	**234,175**
Mixed ethnic groups	4,802	235	3,427	711	429
Asian	46,470	2,050	34,366	7,535	2,519
African	12,405	637	7,276	3,676	816
Caribbean or Black	3,024	144	2,012	634	234
Other ethnic groups	5,495	194	3,822	1,102	377
Total BME	**72,196**	**3,260**	**50,903**	**13,658**	**4,375**
Total households	**2,372,777**	**54,965**	**1,761,431**	**317,831**	**238,550**

Source: 2011 Census - Crown Copyright Reserved

Table A33 - Males age 16+ in Glasgow City by Ethnicity and Economic Status in 2011

	Total	student econ. active	student econ. inactive	non-student econ. active	non-student econ. inactive
White Scottish	184,096	6,808	9,754	110,241	57,293
White Other British	11,362	751	1,372	7,404	1,835
Total British White	**195,458**	**7,559**	**11,126**	**117,645**	**59,128**
White Irish	5,288	215	434	3,199	1,440
White Gypsy/Traveller	173	13	27	87	46
White Polish	3,366	231	210	2,751	174
White Other	5,961	475	1,542	3,463	481
Total Other White	**14,788**	**934**	**2,213**	**9,500**	**2,141**
Mixed ethnic groups	806	81	169	473	83
Indian	4,055	448	845	2,394	368
Pakistani	8,053	588	1,140	4,955	1,370
Other Asian *)	6,993	528	2,791	2,809	865
African	4,839	868	1,022	2,473	476
Caribbean or Black	748	75	82	471	120
Other ethnic groups	1,565	88	516	739	222
Total BME	**27,059**	**2,676**	**6,565**	**14,314**	**3,504**
Total males age 16+	**237,305**	**11,169**	**19,904**	**141,459**	**64,773**

Source: 2011 Census - Crown Copyright Reserved

*) includes Bangladeshi, Chinese and "Other Asian"

Table A34 - Females age 16+ in Glasgow City by Ethnicity and Economic Status in 2011

	Total	student econ. active	student econ. inactive	non-student econ. active	non-student econ. inactive
White Scottish	209,555	9,180	10,114	106,652	83,609
White Other British	11,352	1,146	1,815	6,182	2,209
Total British White	**220,907**	**10,326**	**11,929**	**112,834**	**85,818**
White Irish	5,242	335	546	2,391	1,970
White Gypsy/Traveller	176	17	15	83	61
White Polish	3,464	398	303	2,348	415
White Other	6,694	675	1,740	3,355	924
Total Other White	**15,576**	**1,425**	**2,604**	**8,177**	**3,370**
Mixed ethnic groups	928	113	182	503	130
Indian	2,940	176	419	1,516	829
Pakistani	7,370	350	884	2,326	3,810
Other Asian *)	6,857	431	2,704	2,080	1,642
African	3,958	474	744	1,873	867
Caribbean or Black	621	54	91	332	144
Other ethnic groups	1,156	49	383	325	399
Total BME	**23,830**	**1,647**	**5,407**	**8,955**	**7,821**
Total females age 16+	**260,313**	**13,398**	**19,940**	**129,966**	**97,009**

Source: 2011 Census - Crown Copyright Reserved

*) includes Bangladeshi, Chinese and "Other Asian"

Table A35 - Males age 16+ in Scotland by Ethnicity and Economic Status in 2011

	Total	student econ. active	student econ. inactive	non-student econ. active	non-student econ. inactive
White Scottish	1,737,980	46,504	69,133	1,135,921	486,422
White Other British	186,413	5,214	10,643	124,115	46,441
Total British White	**1,924,393**	**51,718**	**79,776**	**1,260,036**	**532,863**
White Irish	24,923	975	1,989	15,878	6,081
White Gypsy/Traveller	1,547	61	122	781	583
White Polish	24,575	1,302	1,087	20,936	1,250
White Other	41,024	2,709	7,184	27,128	4,003
Total Other White	**92,069**	**5,047**	**10,382**	**64,723**	**11,917**
Mixed ethnic groups	5,045	437	1,009	2,979	620
Indian	14,680	1,406	2,312	9,655	1,307
Pakistani	18,050	1,228	2,236	11,748	2,838
Other Asian *)	22,967	1,717	7,509	11,337	2,404
African	12,109	1,925	2,355	6,898	931
Caribbean or Black	2,637	177	263	1,812	385
Other ethnic groups	6,388	344	1,882	3,433	729
Total BME	**81,876**	**7,234**	**17,566**	**47,862**	**9,214**
Total males age 16+	**2,098,338**	**63,999**	**107,724**	**1,372,621**	**553,994**

Source: 2011 Census - Crown Copyright Reserved

*) includes Bangladeshi, Chinese and "Other Asian"

Table A36 - Females age 16+ in Scotland by Ethnicity and Economic Status in 2011

	Total	student econ. active	student econ. inactive	non-student econ. active	non-student econ. inactive
White Scottish	1,913,522	64,550	72,066	1,032,153	744,753
White Other British	190,724	7,178	12,124	103,284	68,138
Total British White	**2,104,246**	**71,728**	**84,190**	**1,135,437**	**812,891**
White Irish	25,678	1,350	2,135	12,988	9,205
White Gypsy/Traveller	1,664	67	110	667	820
White Polish	24,132	2,281	1,426	17,170	3,255
White Other	49,220	3,894	8,414	27,940	8,972
Total Other White	**100,694**	**7,592**	**12,085**	**58,765**	**22,252**
Mixed ethnic groups	5,673	644	1,040	3,057	932
Indian	11,239	593	1,346	6,409	2,891
Pakistani	16,581	829	1,925	6,253	7,574
Other Asian *)	25,712	1,681	7,801	10,760	5,470
African	9,755	1,219	1,640	5,191	1,705
Caribbean or Black	2,404	177	311	1,359	557
Other ethnic groups	4,430	220	1,153	1,602	1,455
Total BME	**75,794**	**5,363**	**15,216**	**34,631**	**20,584**
Total females age 16+	**2,280,734**	**84,683**	**111,491**	**1,228,833**	**855,727**

Source: 2011 Census - Crown Copyright Reserved

*) includes Bangladeshi, Chinese and "Other Asian"

Table A37 - Males age 16+ (excl. students) in Glasgow City by Ethnicity and Economic Status in 2011

	Total	economic. active	full-time employed	part-time employed	self-employed	unemployed
White Scottish	167,534	110,241	73,448	8,342	13,114	15,337
White Other British	9,239	7,404	5,249	555	1,064	536
Total British White	**176,773**	**117,645**	**78,697**	**8,897**	**14,178**	**15,873**
White Irish	4,639	3,199	2,255	187	498	259
White Gypsy/Traveller	133	87	47	5	23	12
White Polish	2,925	2,751	2,044	225	348	134
White Other	3,944	3,463	2,340	370	480	273
Total Other White	**11,641**	**9,500**	**6,686**	**787**	**1,349**	**678**
Mixed ethnic groups	556	473	306	52	56	59
Indian	2,762	2,394	1,524	305	382	183
Pakistani	6,325	4,955	1,878	1,172	1,349	556
Other Asian *)	3,674	2,809	1,360	585	478	386
African	2,949	2,473	1,186	375	155	757
Caribbean or Black	591	471	276	50	43	102
Other ethnic groups	961	739	297	146	129	167
Total BME	**17,818**	**14,314**	**6,827**	**2,685**	**2,592**	**2,210**
Total males age 16+	**206,232**	**141,459**	**92,210**	**12,369**	**18,119**	**18,761**

Source: 2011 Census - Crown Copyright Reserved

*) includes Bangladeshi, Chinese and "Other Asian"

Table A37 - Males age 16+ (excl. students) in Glasgow City by Ethnicity and Economic Status in 2011

	economic. inactive	retired	looking after home	long term sick	other econ. inactive
White Scottish	57,293	31,118	2,155	18,747	5,273
White Other British	1,835	1,062	79	524	170
Total British White	**59,128**	**32,180**	**2,234**	**19,271**	**5,443**
White Irish	1,440	1,019	25	307	89
White Gypsy/Traveller	46	18	1	16	11
White Polish	174	37	27	23	87
White Other	481	193	36	123	129
Total Other White	**2,141**	**1,267**	**89**	**469**	**316**
Mixed ethnic groups	83	28	5	26	24
Indian	368	171	32	76	89
Pakistani	1,370	509	149	353	359
Other Asian *)	865	247	189	112	317
African	476	54	66	97	259
Caribbean or Black	120	33	13	33	41
Other ethnic groups	222	39	36	55	92
Total BME	**3,504**	**1,081**	**490**	**752**	**1,181**
Total males age 16+	**64,773**	**34,528**	**2,813**	**20,492**	**6,940**

Source: 2011 Census - Crown Copyright Reserved

*) includes Bangladeshi, Chinese and "Other Asian"

Table A38 - Females age 16+ (excl. students) in Glasgow City by Ethnicity and Economic Status in 2011

	Total	economic. active	full-time employed	part-time employed	self-employed	unemployed
White Scottish	190,261	106,652	60,530	33,019	4,639	8,464
White Other British	8,391	6,182	4,015	1,223	645	299
Total British White	**198,652**	**112,834**	**64,545**	**34,242**	**5,284**	**8,763**
White Irish	4,361	2,391	1,579	535	177	100
White Gypsy/Traveller	144	83	25	27	22	9
White Polish	2,763	2,348	1,355	724	125	144
White Other	4,279	3,355	2,028	717	338	272
Total Other White	**11,547**	**8,177**	**4,987**	**2,003**	**662**	**525**
Mixed ethnic groups	633	503	309	96	48	50
Indian	2,345	1,516	855	379	118	164
Pakistani	6,136	2,326	869	805	253	399
Other Asian *)	3,722	2,080	1,060	555	189	276
African	2,740	1,873	759	533	66	515
Caribbean or Black	476	332	201	65	18	48
Other ethnic groups	724	325	147	91	21	66
Total BME	**16,776**	**8,955**	**4,200**	**2,524**	**713**	**1,518**
Total females age 16+	**226,975**	**129,966**	**73,732**	**38,769**	**6,659**	**10,806**

Source: 2011 Census - Crown Copyright Reserved

*) includes Bangladeshi, Chinese and "Other Asian"

Table A38 - Females age 16+ (excl. students) in Glasgow City by Ethnicity and Economic Status in 2011

	economic. inactive	retired	looking after home	long term sick	other econ. inactive
White Scottish	83,609	49,804	10,805	17,647	5,353
White Other British	2,209	1,315	391	361	142
Total British White	**85,818**	**51,119**	**11,196**	**18,008**	**5,495**
White Irish	1,970	1,553	143	204	70
White Gypsy/Traveller	61	19	18	15	9
White Polish	415	49	260	29	77
White Other	924	339	326	110	149
Total Other White	**3,370**	**1,960**	**747**	**358**	**305**
Mixed ethnic groups	130	35	37	38	20
Indian	829	193	417	92	127
Pakistani	3,810	459	2,198	468	685
Other Asian *)	1,642	286	917	100	339
African	867	61	387	83	336
Caribbean or Black	144	45	42	36	21
Other ethnic groups	399	44	219	38	98
Total BME	**7,821**	**1,123**	**4,217**	**855**	**1,626**
Total females age 16+	**97,009**	**54,202**	**16,160**	**19,221**	**7,426**

Source: 2011 Census - Crown Copyright Reserved

*) includes Bangladeshi, Chinese and "Other Asian"

Table A39 - Males age 16+ (excl. students) in Scotland by Ethnicity and Economic Status in 2011

	Total	economic. active	full-time employed	part-time employed	self-employed	unemployed
White Scottish	1,622,343	1,135,921	784,414	77,360	171,321	102,826
White Other British	170,556	124,115	85,936	8,675	22,376	7,128
Total British White	**1,792,899**	**1,260,036**	**870,350**	**86,035**	**193,697**	**109,954**
White Irish	21,959	15,878	11,243	947	2,657	1,031
White Gypsy/Traveller	1,364	781	398	64	195	124
White Polish	22,186	20,936	16,530	1,428	2,062	916
White Other	31,131	27,128	19,232	2,196	4,046	1,654
Total Other White	**76,640**	**64,723**	**47,403**	**4,635**	**8,960**	**3,725**
Mixed ethnic groups	3,599	2,979	1,929	311	434	305
Indian	10,962	9,655	6,592	1,027	1,566	470
Pakistani	14,586	11,748	4,691	2,360	3,631	1,066
Other Asian *)	13,741	11,337	6,323	1,991	2,075	948
African	7,829	6,898	4,250	889	567	1,192
Caribbean or Black	2,197	1,812	1,130	198	195	289
Other ethnic groups	4,162	3,433	1,853	512	621	447
Total BME	**57,076**	**47,862**	**26,768**	**7,288**	**9,089**	**4,717**
Total males age 16+	**1,926,615**	**1,372,621**	**944,521**	**97,958**	**211,746**	**118,396**

Source: 2011 Census - Crown Copyright Reserved

*) includes Bangladeshi, Chinese and "Other Asian"

Table A39 - Males age 16+ (excl. students) in Scotland by Ethnicity and Economic Status in 2011

	economic. inactive	retired	looking after home	long term sick	other econ. inactive
White Scottish	486,422	345,694	12,842	96,119	31,767
White Other British	46,441	36,970	1,269	5,754	2,448
Total British White	**532,863**	**382,664**	**14,111**	**101,873**	**34,215**
White Irish	6,081	4,585	125	1,033	338
White Gypsy/Traveller	583	147	52	242	142
White Polish	1,250	451	133	150	516
White Other	4,003	2,367	248	593	795
Total Other White	**11,917**	**7,550**	**558**	**2,018**	**1,791**
Mixed ethnic groups	620	246	41	180	153
Indian	1,307	756	109	191	251
Pakistani	2,838	1,201	262	710	665
Other Asian *)	2,404	1,007	315	328	754
African	931	168	120	182	461
Caribbean or Black	385	136	27	112	110
Other ethnic groups	729	232	107	170	220
Total BME	**9,214**	**3,746**	**981**	**1,873**	**2,614**
Total males age 16+	**553,994**	**393,960**	**15,650**	**105,764**	**38,620**

Source: 2011 Census - Crown Copyright Reserved

*) includes Bangladeshi, Chinese and "Other Asian"

Table A40 - Females age 16+ (excl. students) in Scotland by Ethnicity and Economic Status in 2011

	Total	economic. active	full-time employed	part-time employed	self-employed	unemployed
White Scottish	1,776,906	1,032,153	530,023	376,116	66,927	59,087
White Other British	171,422	103,284	51,578	32,787	13,856	5,063
Total British White	**1,948,328**	**1,135,437**	**581,601**	**408,903**	**80,783**	**64,150**
White Irish	22,193	12,988	7,708	3,685	1,128	467
White Gypsy/Traveller	1,487	667	237	200	94	136
White Polish	20,425	17,170	10,057	5,094	1,045	974
White Other	36,912	27,940	16,173	6,693	3,313	1,761
Total Other White	**81,017**	**58,765**	**34,175**	**15,672**	**5,580**	**3,338**
Mixed ethnic groups	3,989	3,057	1,715	789	292	261
Indian	9,300	6,409	3,648	1,572	629	560
Pakistani	13,827	6,253	2,268	2,198	1,002	785
Other Asian *)	16,230	10,760	5,498	3,176	1,163	923
African	6,896	5,191	2,650	1,406	222	913
Caribbean or Black	1,916	1,359	739	368	102	150
Other ethnic groups	3,057	1,602	743	480	159	220
Total BME	**55,215**	**34,631**	**17,261**	**9,989**	**3,569**	**3,812**
Total females age 16+	**2,084,560**	**1,228,833**	**633,037**	**434,564**	**89,932**	**71,300**

Source: 2011 Census - Crown Copyright Reserved

*) includes Bangladeshi, Chinese and "Other Asian"

Table A40 - Females age 16+ (excl. students) in Scotland by Ethnicity and Economic Status in 2011

	economic. inactive	retired	looking after home	long term sick	other econ. inactive
White Scottish	744,753	517,257	97,851	94,625	35,020
White Other British	68,138	48,076	11,669	5,817	2,576
Total British White	**812,891**	**565,333**	**109,520**	**100,442**	**37,596**
White Irish	9,205	7,082	1,037	758	328
White Gypsy/Traveller	820	162	297	235	126
White Polish	3,255	497	1,947	144	667
White Other	8,972	3,922	3,356	628	1,066
Total Other White	**22,252**	**11,663**	**6,637**	**1,765**	**2,187**
Mixed ethnic groups	932	290	374	154	114
Indian	2,891	774	1,476	240	401
Pakistani	7,574	1,178	4,253	902	1,241
Other Asian *)	5,470	1,308	2,917	296	949
African	1,705	197	799	155	554
Caribbean or Black	557	199	190	101	67
Other ethnic groups	1,455	219	866	116	254
Total BME	**20,584**	**4,165**	**10,875**	**1,964**	**3,580**
Total females age 16+	**855,727**	**581,161**	**127,032**	**104,171**	**43,363**

Source: 2011 Census - Crown Copyright Reserved

*) includes Bangladeshi, Chinese and "Other Asian"

Table A41 - Population age 16+ in Glasgow City by Ethnicity and Highest Level of Qualification in 2011

	Total	no qualification	level 1	level 2	level 3	level 4 and above
White Scottish	393,651	140,741	82,024	54,049	34,916	81,921
White Other British	22,714	2,705	2,488	4,720	1,503	11,298
Total British White	**416,365**	**143,446**	**84,512**	**58,769**	**36,419**	**93,219**
White Irish	10,530	2,913	1,383	1,576	738	3,920
White Other *)	19,834	2,459	3,541	1,431	2,183	10,220
Total Other White	**30,364**	**5,372**	**4,924**	**3,007**	**2,921**	**14,140**
Mixed ethnic groups	1,734	160	235	329	148	862
Asian	36,268	8,166	6,135	3,427	3,508	15,032
African	8,797	1,280	1,640	768	1,297	3,812
Caribbean or Black	1,369	236	294	180	156	503
Other ethnic groups	2,721	502	392	205	245	1,377
Total BME	**50,889**	**10,344**	**8,696**	**4,909**	**5,354**	**21,586**
Total population	**497,618**	**159,162**	**98,132**	**66,685**	**44,694**	**128,945**

Source: 2011 Census - Crown Copyright Reserved

*) includes "White Gypsy/Traveller", "White Polish" and "White Other"

Table A42 - Population age 16+ in Scotland by Ethnicity and Highest Level of Qualification in 2011

	Total	no qualification	level 1	level 2	level 3	level 4 and above
White Scottish	3,651,502	1,060,631	881,779	538,419	359,530	811,143
White Other British	377,137	57,774	69,250	55,177	31,645	163,291
Total British White	**4,028,639**	**1,118,405**	**951,029**	**593,596**	**391,175**	**974,434**
White Irish	50,601	11,323	7,113	6,529	3,846	21,790
White Other *)	142,162	18,010	27,094	10,063	15,591	71,404
Total Other White	**192,763**	**29,333**	**34,207**	**16,592**	**19,437**	**93,194**
Mixed ethnic groups	10,718	888	1,816	2,027	1,003	4,984
Asian	109,229	20,292	17,739	11,610	9,407	50,181
African	21,864	1,984	3,389	1,964	2,477	12,050
Caribbean or Black	5,041	738	1,067	654	549	2,033
Other ethnic groups	10,818	1,476	1,628	980	948	5,786
Total BME	**157,670**	**25,378**	**25,639**	**17,235**	**14,384**	**75,034**
Total population	**4,379,072**	**1,173,116**	**1,010,875**	**627,423**	**424,996**	**1,142,662**

Source: 2011 Census - Crown Copyright Reserved

*) includes "White Gypsy/Traveller", "White Polish" and "White Other"

Table A43 - Population age 16-74 in Glasgow City by Ethnicity and NS-SeC in 2011					
	total	higher man. admin. & prof.	lower man. admin. & prof.	intermediate occupations	small empl. & own acc. w.
Total White	**407,794**	**32,544**	**72,443**	**49,596**	**19,001**
Mixed ethnic groups	1,708	257	302	169	68
Asian	35,568	2,748	3,476	2,097	2,982
African	8,759	376	819	568	215
Caribbean or Black	1,335	110	228	141	45
Other ethnic groups	2,699	230	253	118	134
Total BME	**50,069**	**3,721**	**5,078**	**3,093**	**3,444**
Total population	**457,863**	**36,265**	**77,521**	**52,689**	**22,445**
	lower superv. & technical	semi routine occupations	routine occupations	never worked & lt unemployed	full-time students
Total White	**28,806**	**64,749**	**60,485**	**32,957**	**47,213**
Mixed ethnic groups	66	115	111	89	531
Asian	2,057	3,684	1,605	5,916	11,003
African	205	1,283	671	1,745	2,877
Caribbean or Black	67	189	108	162	285
Other ethnic groups	106	177	116	603	962
Total BME	**2,501**	**5,448**	**2,611**	**8,515**	**15,658**
Total population	**31,307**	**70,197**	**63,096**	**41,472**	**62,871**
Source: 2011 Census - Crown Copyright Reserved					

Table A44 - Population age 16-74 in Scotland by Ethnicity and NS-SeC in 2011					
	total	higher man. admin. & prof.	lower man. admin. & prof.	intermediate occupations	small empl. & own acc. w.
Total White	**3,815,650**	**327,816**	**782,542**	**502,514**	**282,172**
Mixed ethnic groups	10,536	1,397	2,019	1,005	509
Asian	107,006	11,309	12,881	6,830	10,383
African	21,755	1,916	2,923	1,543	615
Caribbean or Black	4,924	488	966	538	250
Other ethnic groups	10,659	1,302	1,214	608	681
Total BME	**154,880**	**16,412**	**20,003**	**10,524**	**12,438**
Total population	**3,970,530**	**344,228**	**802,545**	**513,038**	**294,610**
	lower superv. & technical	semi routine occupations	routine occupations	never worked & lt unemployed	full-time students
Total White	**318,109**	**598,972**	**505,920**	**181,640**	**315,965**
Mixed ethnic groups	463	982	618	479	3,064
Asian	6,731	11,653	5,234	12,065	29,920
African	782	3,272	1,320	2,531	6,853
Caribbean or Black	273	691	398	436	884
Other ethnic groups	572	834	546	1,479	3,423
Total BME	**8,821**	**17,432**	**8,116**	**16,990**	**44,144**
Total population	**326,930**	**616,404**	**514,036**	**198,630**	**360,109**
Source: 2011 Census - Crown Copyright Reserved					

Table A45 - Population age 16-74 in employment for Glasgow City by Ethnicity and Occupation in 2011

	total	managers & senior officials	professional occupations	assoc. profess. & techn. occup.	administr. & secret. occup.
Total White	**237,572**	**15,403**	**43,221**	**32,431**	**27,733**
Mixed ethnic groups	1,004	66	311	186	109
Asian	15,692	1,866	3,319	1,486	1,172
African	3,846	92	669	344	314
Caribbean or Black	737	50	156	98	53
Other ethnic groups	915	71	271	98	49
Total BME	**22,194**	**2,145**	**4,726**	**2,212**	**1,697**
Total population	**259,766**	**17,548**	**47,947**	**34,643**	**29,430**
	skilled trades occupations	caring, leis. & service occup.	sales & cust. service occup.	process, pl. & mach. operativ.	elementary occupations
Total White	**22,302**	**23,612**	**25,105**	**15,611**	**32,154**
Mixed ethnic groups	40	48	113	20	111
Asian	1,710	832	2,660	760	1,887
African	117	731	428	119	1,032
Caribbean or Black	64	114	83	23	96
Other ethnic groups	87	62	115	45	117
Total BME	**2,018**	**1,787**	**3,399**	**967**	**3,243**
Total population	**24,320**	**25,399**	**28,504**	**16,578**	**35,397**

Source: 2011 Census - Crown Copyright Reserved

Table A46 - Population age 16-74 in employment for Scotland by Ethnicity and Occupation in 2011

	total	managers & senior officials	professional occupations	assoc. profess. & techn. occup.	administr. & secret. occup.
Total White	**2,434,669**	**201,975**	**401,029**	**310,329**	**280,074**
Mixed ethnic groups	6,251	429	1,750	1,071	588
Asian	56,411	7,333	13,783	4,788	4,044
African	11,861	434	3,010	1,225	880
Caribbean or Black	2,954	198	663	472	250
Other ethnic groups	4,749	450	1,404	495	308
Total BME	**82,226**	**8,844**	**20,610**	**8,051**	**6,070**
Total population	**2,516,895**	**210,819**	**421,639**	**318,380**	**286,144**
	skilled trades occupations	caring, leis. & service occup.	sales & cust. service occup.	process, pl. & mach. operativ.	elementary occupations
Total White	**307,381**	**237,412**	**224,020**	**190,671**	**281,778**
Mixed ethnic groups	429	458	697	139	690
Asian	6,009	3,846	7,836	2,008	6,764
African	564	2,077	1,159	382	2,130
Caribbean or Black	246	365	269	130	361
Other ethnic groups	548	350	386	264	544
Total BME	**7,796**	**7,096**	**10,347**	**2,923**	**10,489**
Total population	**315,177**	**244,508**	**234,367**	**193,594**	**292,267**

Source: 2011 Census - Crown Copyright Reserved

Table A47 - Population age 16-74 in employment for Glasgow City by Ethnicity and Industry in 2011

	Total	Agriculture, energy & water	Manufacturing	Construction	Wholesale and retail trade, etc.
Total White	**237,572**	**4,107**	**14,112**	**17,513**	**34,853**
Mixed ethnic groups	1,004	14	35	22	113
Asian	15,692	121	388	302	3,823
African	3,846	45	134	101	398
Caribbean or Black	737	9	26	41	59
Other ethnic groups	915	7	49	19	141
Total BME	**22,194**	**196**	**632**	**485**	**4,534**
Total population	**259,766**	**4,303**	**14,744**	**17,998**	**39,387**
	Transport and storage	Accommod. & food serv. act.	Information and communication	Financial/ins. & real estate act.	Professional/sc & techn. act.
Total White	**11,840**	**16,586**	**8,990**	**15,913**	**12,860**
Mixed ethnic groups	20	106	62	70	86
Asian	808	3,113	781	1,046	760
African	123	315	142	259	151
Caribbean or Black	29	64	36	46	21
Other ethnic groups	34	153	32	32	37
Total BME	**1,014**	**3,751**	**1,053**	**1,453**	**1,055**
Total population	**12,854**	**20,337**	**10,043**	**17,366**	**13,915**
	Administr. & supp. serv. act.	Public admin. & defence	Education	Human health & social work act.	Other
Total White	**12,375**	**14,320**	**22,227**	**38,684**	**13,192**
Mixed ethnic groups	43	56	141	163	73
Asian	586	404	914	2,191	455
African	681	102	220	1,021	154
Caribbean or Black	62	33	53	199	59
Other ethnic groups	39	31	121	160	60
Total BME	**1,411**	**626**	**1,449**	**3,734**	**801**
Total population	**13,786**	**14,946**	**23,676**	**42,418**	**13,993**

Source: 2011 Census - Crown Copyright Reserved

Table A48 - Population age 16-74 in employment for Scotland by Ethnicity and Industry in 2011

	Total	Agriculture, energy & water	Manufacturing	Construction	Wholesale and retail trade, etc.
Total White	**2,434,669**	**113,310**	**199,388**	**198,510**	**361,483**
Mixed ethnic groups	6,251	223	281	192	836
Asian	56,411	962	1,854	1,022	12,128
African	11,861	470	451	329	1,279
Caribbean or Black	2,954	124	165	132	318
Other ethnic groups	4,749	184	257	158	578
Total BME	**82,226**	**1,963**	**3,008**	**1,833**	**15,139**
Total population	**2,516,895**	**115,273**	**202,396**	**200,343**	**376,622**
	Transport and storage	Accommod. & food serv. act.	Information and communication	Financial/ins. & real estate act.	Professional/sc & techn. act.
Total White	**122,249**	**144,407**	**65,601**	**137,892**	**126,641**
Mixed ethnic groups	164	627	306	380	526
Asian	2,059	11,228	2,417	3,680	2,920
African	349	924	403	746	740
Caribbean or Black	103	238	117	170	177
Other ethnic groups	187	751	170	159	311
Total BME	**2,862**	**13,768**	**3,413**	**5,135**	**4,674**
Total population	**125,111**	**158,175**	**69,014**	**143,027**	**131,315**
	Administr. & supp. serv. act.	Public admin. & defence	Education	Human health & social work act.	Other
Total White	**105,619**	**172,428**	**206,174**	**361,507**	**119,460**
Mixed ethnic groups	242	384	740	968	382
Asian	1,757	1,646	3,596	9,572	1,570
African	1,318	464	691	3,283	414
Caribbean or Black	165	202	219	639	185
Other ethnic groups	163	202	534	844	251
Total BME	**3,645**	**2,898**	**5,780**	**15,306**	**2,802**
Total population	**109,264**	**175,326**	**211,954**	**376,813**	**122,262**

Source: 2011 Census - Crown Copyright Reserved