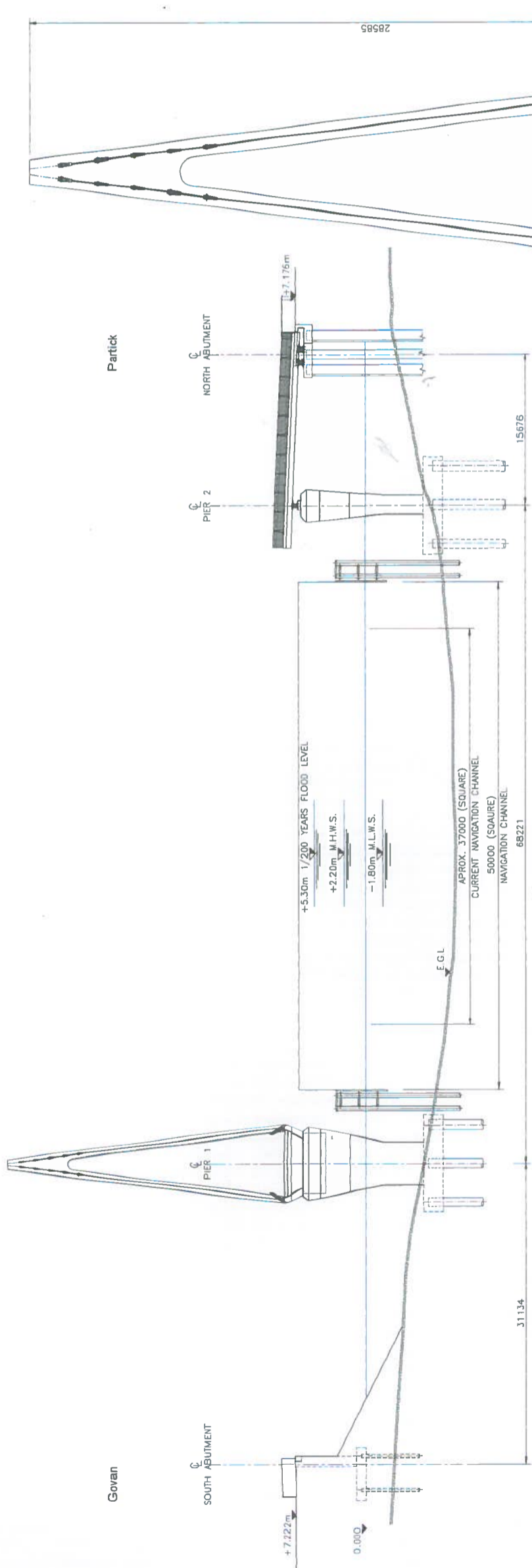
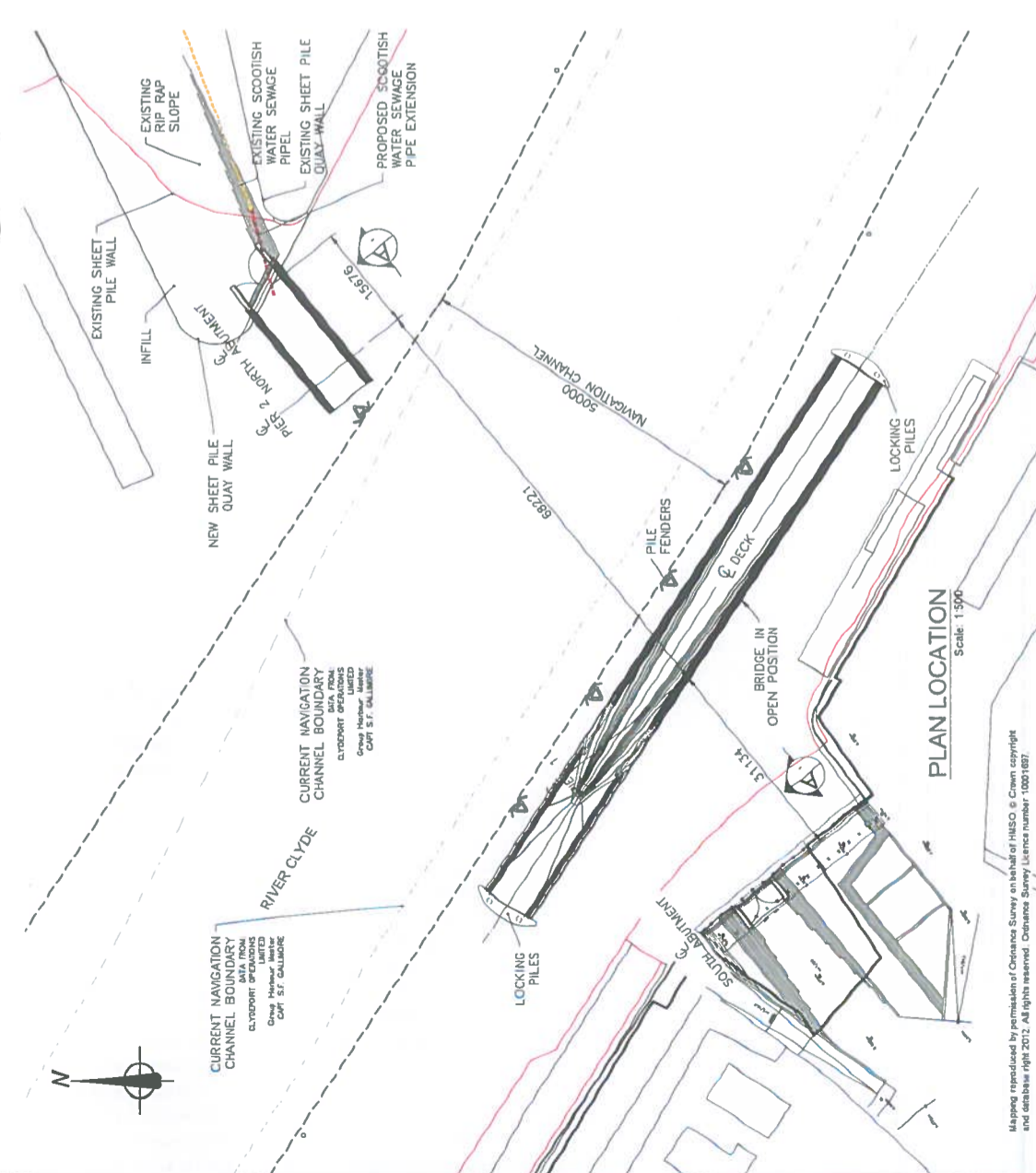


NOTE:
1: Levels on the drawing in accordance to Ordnance Datum 0.0 (N).

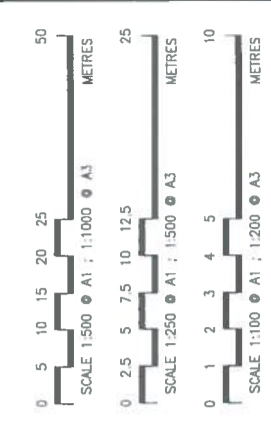


A ELEVATION
SCALE 1:250



M. de G.

RESIDUAL HAZARDS	
The following table provides reference to the Designer's Hazard/Risk Assessment and indicates those hazards with a high residual risk post mitigation.	
Description of Risk	Ref. No.
Working adjacent to navigation channel.	1
Working adjacent to existing services.	2
Working over foul water.	3
Working adjacent to access paths and pedestrian.	4



PO	22-08-2019	Issued for Comment	N.G.	P.L.	P.L.
Rev	Rev Date	Purpose of revision	Orig	Check'd	Rev'd
JACOBS					
36 Belford St, Glasgow, G2 7HX Tel: +44(0)141 243 8000 Fax: +44(0)141 228 3100 www.jacobs.com					
Client	GLASGOW CITY COUNCIL				
Project	GOVAN - PARTICK BRIDGE				
Drawing Title	GLASGOW CITY COUNCIL GOVAN PARTICK OPENING BRIDGE SCHEME 2020 GENERAL ARRANGEMENT - BRIDGE OPEN				
Drawing Status	PRELIMINARY				
Scale	As noted at A1 DO NOT SCALE				
Jacobs No	REV				
Client No	P0				
Drawing Number	691301-JAC-DR-REF-003				

Mapings reproduced by permission of Ordnance Survey on behalf of HMSO. © Crown copyright and database right 2012. All rights reserved. Ordnance Survey licence number: 100018077