

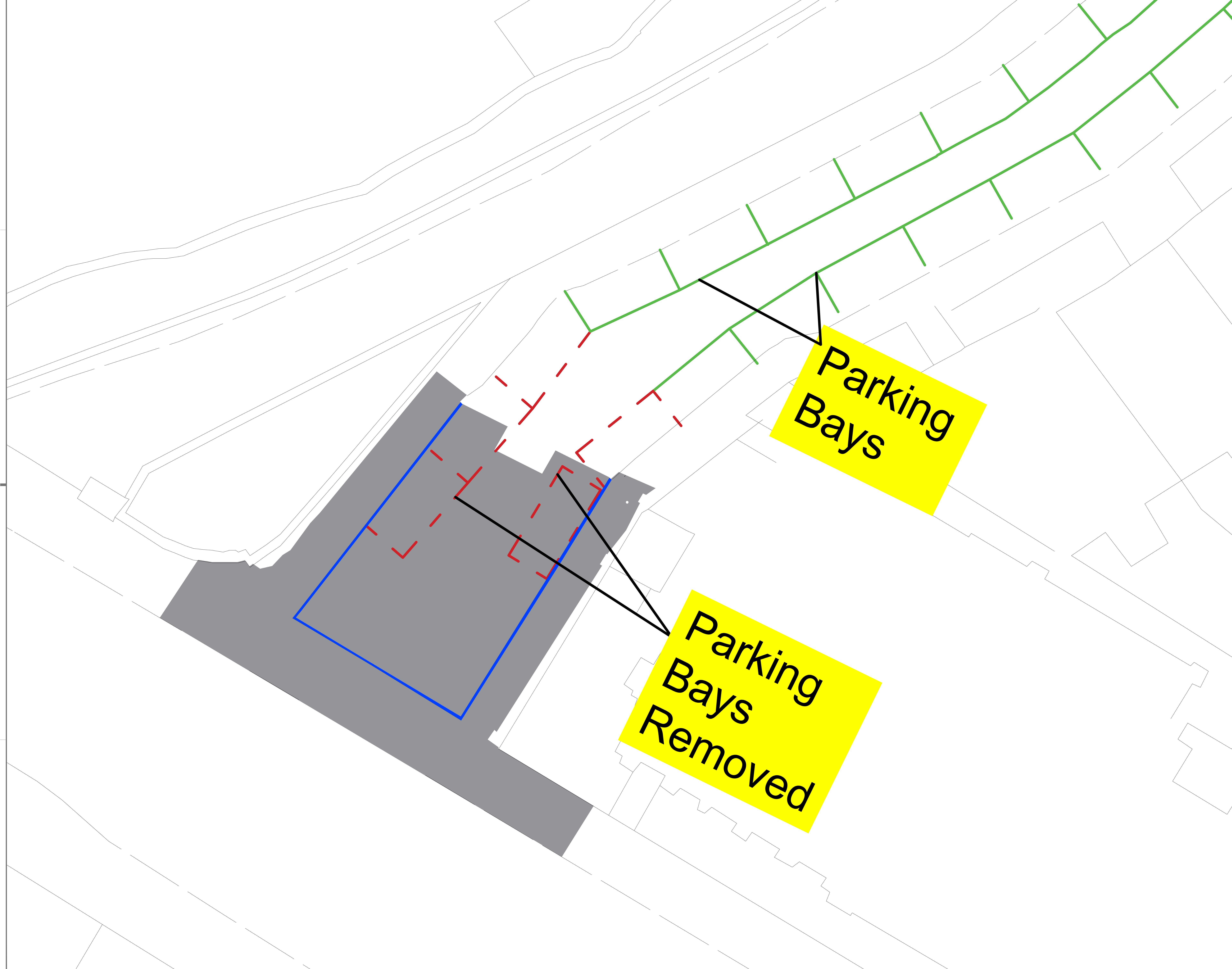


NOTES:
1. All dimensions are in metres and all levels are metres above Ordnance Datum unless noted otherwise.

Legend

 Parking Bays Removed

 Parking Bays Kept



© Crown copyright and database right 2024. OS Licence Number: 100023779.
OS MasterMap Imagery layer has been created using Ordnance Survey's own imagery and imagery from other suppliers. This data may contain imagery data sourced from:
© Ordnance Survey (Ordnance Survey) 2024. OS Licence Number: 100023779.
You are not permitted to copy, sub-licence or sell any of this data to third parties in any form.

Rev	Date	Revisions	Checked by	Approved by

Glasgow City Council

Prepared by: **JD** Date: **Feb 2024**

Checked by: **MH** Scale: **NTS**

Approved by: **ACM** Software: **AutoCAD 2019**

Executive Director of Neighbourhoods, Regeneration and Sustainability:
George Gillespie BEng (Hons) CEng MICE

Design Office:
Exchange House, 231 George Street, Glasgow, G1 1RX

5155_15_01_Parking Bays

Drawing No:
4

File Location:

Client: **GCC**



U:\P\AD\5155\5155_15_01_Parking Bays.dwg