







NOTES:  
 1. All dimensions are in metres and all levels are metres above Ordnance Datum unless noted otherwise.

**KEY**

**Signs and Carriageway Markings:**

All signing to be mounted on standard temporary 1050mm x 750mm sign frame, secured by 4 sandbags, unless otherwise stated.

-  Carriageway markings to be burned off.
-  Proposed / Refreshed Carriageway markings.
-  Paint / Resin based green surface treatment.
-  Details from the Traffic Signs Regulations and General Directions 2016.  
 A. Reference No.  
 B. Length of line.  
 C. Length of gap.  
 D. Width of line.
-  Traffic lane separator (bolt or stick down). To be installed at 3.5m spacings, unless otherwise directed on site.
-  Temporary Bus Boarder

Notes:  
 1. All levels are in metres AOD, unless noted otherwise.  
 2. All works to be marked out on site prior to commencement.

© Crown copyright and database right 2020. OS Licence Number: 100023779  
 OS MasterMap Imagery layer has been created using Ordnance Survey's own imagery and imagery from other suppliers. This data may contain imagery data sourced from:  
 (a) the copyright/permissions holder(s) OS Licence Number: 100023779  
 You are not permitted to copy, sub-licence or sell any of this data to third parties in any form.

Rev.	Date	Revisions	Checked by	Approved by
A	22.01.20	Revisions incorporating 1001/1002 comments of 12/12/19 and Stage 2 Road Safety Audit Report of 13/12/19.	AWC	AD

**Glasgow City Council**

Prepared by: G.DTD Date: 05.06.20  
 Checked by: AOM Scale: 1:250 @ A0  
 Approved by: S.G. Software: AutoCAD 2016  
 Executive Director of Neighbourhoods and Sustainability:  
 George Gillespie BEng (Hons) CEng MICE

Design Office:  
 Exchange House, 231 George Street, Glasgow, G1 1RX

**Spaces for People  
 Great Western Road  
 (Lincoln Ave to Duntreath Ave)  
 Temporary Cycle Lanes  
 Detailed Design - Sheet 5 of 9**

Drawing No:  
**P/5257/D/1105**

File Location:  
 U:\PMO\FILE\NDP-5257 Covid - 19 response\task06 DRAWINGS\02 Design\DWG\_P\_5257\_GW Western Rd Detailed Design.dwg

Drawing Status: [Prelim] [Tender] [Contract] [Record]  
 Client: GCC / SUSTRANS

